





Ballinagar Draft Residential Zoned Land Tax Map

-  In Scope Residential (Area 13.09 ha)
-  In Scope Town Centre/ Mixed Use (Area 0.38 ha)
-  Land Added - Residential (Area 0.45 ha)
-  Settlement Boundary

