




Birr Draft Residential Zoned Land Tax Map

-  In Scope Residential
(Area 136.31 ha)
-  In Scope Town Centre/
Mixed Use (Area 5.81 ha)
-  Land Added - Mixed Use
(Area 0.44 ha)
-  Settlement Boundary