






# Clara Draft Residential Zoned Land Tax Map

-  In Scope Residential (Area 74.99 ha)
-  In Scope Town Centre/ Mixed Use (Area 5.29 ha)
-  Land Added - Residential (Area 0.74 ha)
-  Land Removed - Mixed Use (Area 0.98 ha)
-  Settlement Boundary

