




Cloneygowan Draft Residential Zoned Land Tax Map



-  In Scope Residential
(Area 9.19 ha)
-  In Scope Town Centre/
Mixed Use (Area 0 ha)
-  Land Added (Residential)
(Area 1.49 ha)
-  Settlement Boundary