





Killeigh Draft Residential Zoned Land Tax Map

-  In Scope Residential (Area 8.69 ha)
-  In Scope Town Centre/ Mixed Use (Area 1.6 ha)
-  Land Added - Residential (Area 0.1 ha)
-  Settlement Boundary

