





# Mucklagh Draft Residential Zoned Land Tax Map

-  In Scope Residential  
(Area 22.16 ha)
-  In Scope Town Centre/  
Mixed Use (Area 0.93 ha)
-  Land Added - Residential  
(0.16 ha)
-  Settlement Boundary