

Offaly County Council
Planning Department
Aras an Chontae
Charleville Road
Tullamore
Co. Offaly
R35 F893



FAO: James Condrón

Date: 25th March 2024

Subject: Residential Zoned Land Tax


James,

I am writing to you regarding the RZLT, I own a parcel of land in Geashill that is zoned residential (refer to the attached map) at present the land is used for agricultural purposes. Please confirm if we are liable for the RZLT on that land and if so can you forward a statement of procedure regarding our options on this matter.

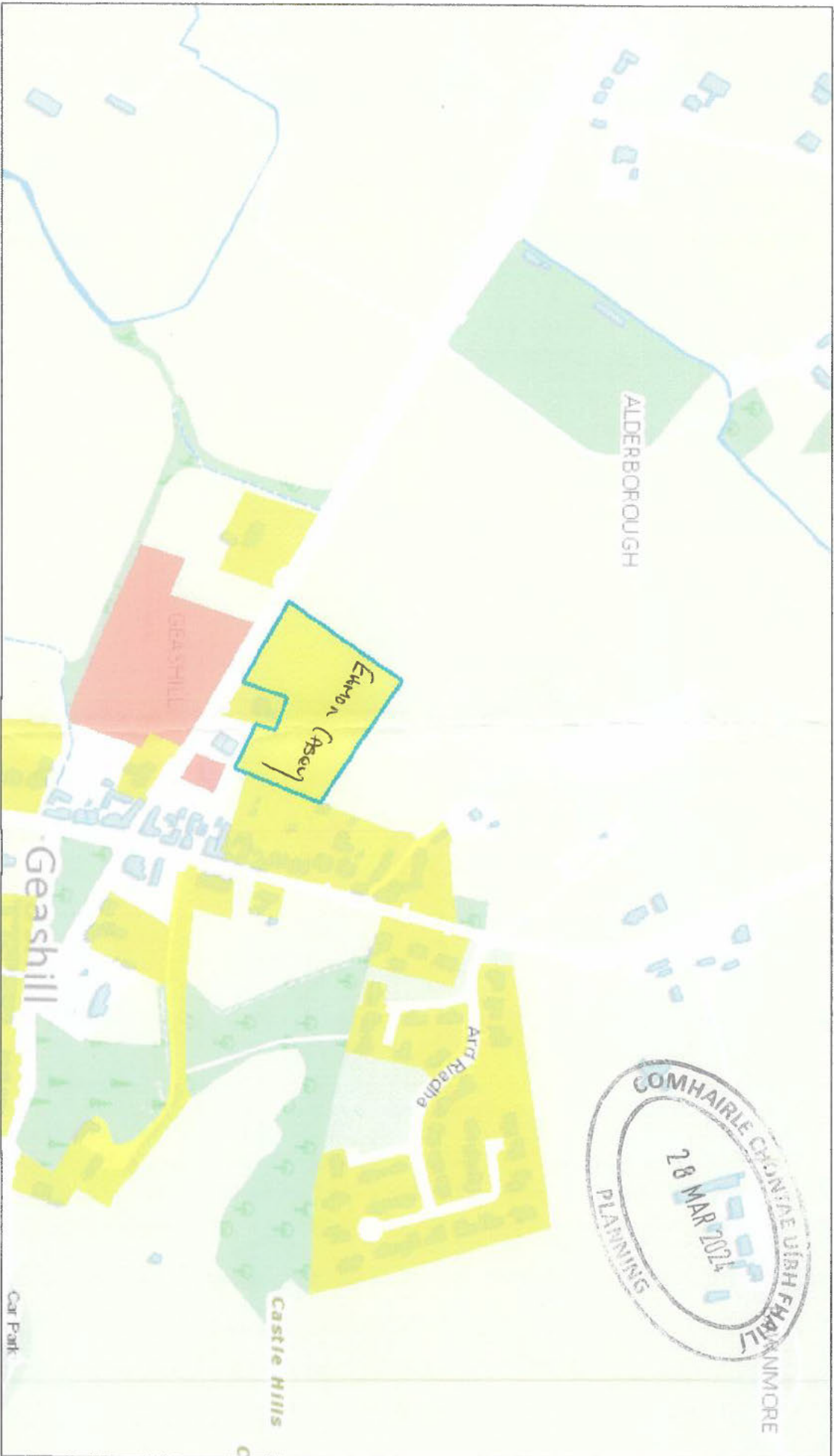
If you require any further information please do not hesitate to contact me at the above address.

I await your response.

Yours sincerely




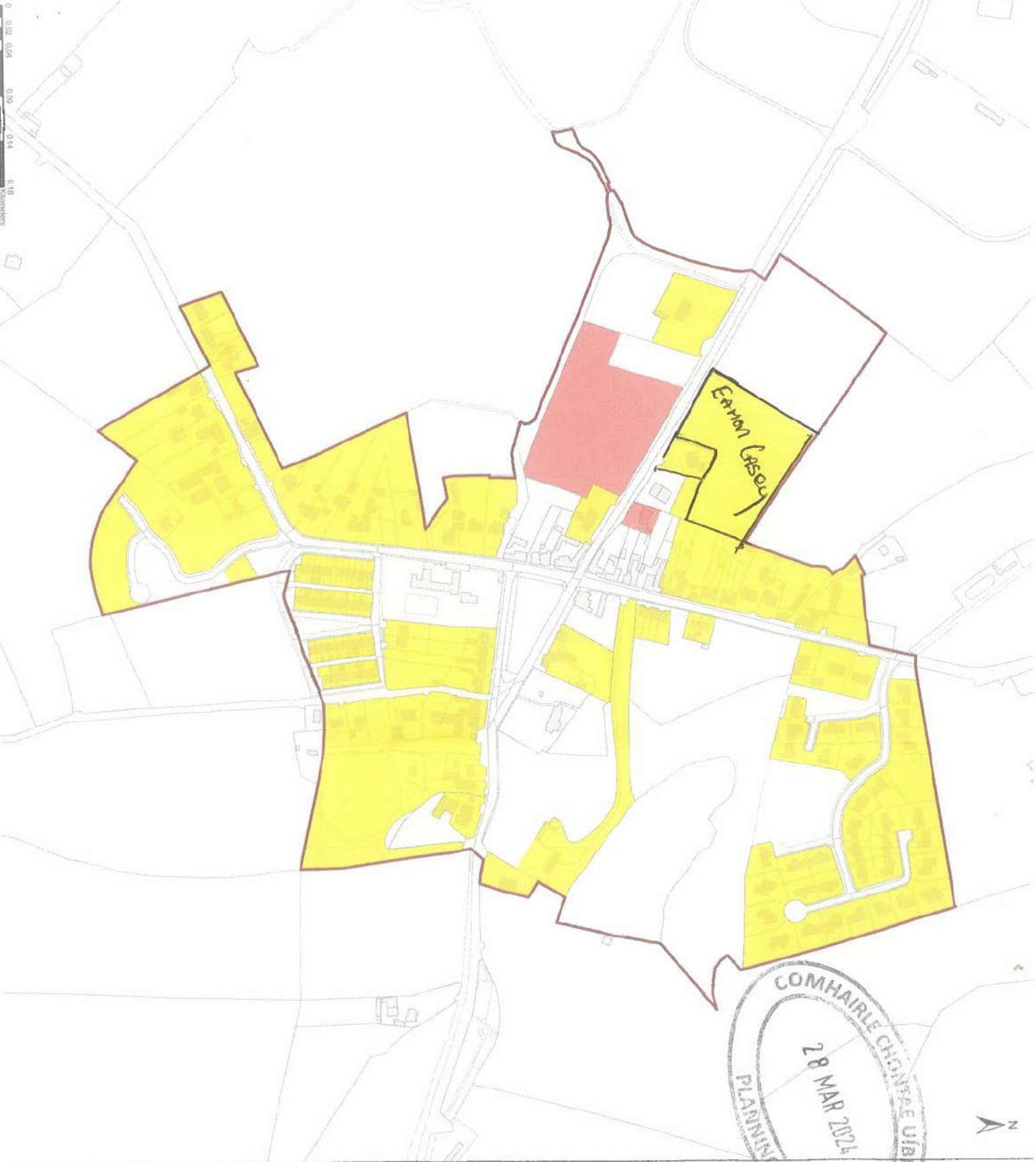
ArcGIS Web Map



3/25/2024, 9:27:33 AM



0 0.02 0.04 0.06 0.10 0.14 0.18 Kilometres



**Geashill
Draft Residential
Zoned Land
Tax Map**

- In Scope Residential
(Area 16.56 ha)
- In Scope Town
Centre/Mixed Use
(Area 7.48 ha)
- Settlement Boundary