





# Rhode Draft Residential Zoned Land Tax Map

-  In Scope Residential (Area 16.4 ha)
-  In Scope Town Centre/ Mixed Use (Area 2.44 ha)
-  Land Added - Residential (Area 5.52 ha)
-  Settlement Boundary

