





Shinrone Draft Residential Zoned Land Tax Map

-  In Scope Residential
(Area 15.16 ha)
-  In Scope Town Centre/
Mixed Use (Area 0.41 ha)
-  Land Added - Residential
(Area 3.52 ha)
-  Settlement Boundary