







Tullamore Draft Residential Zoned Land Tax Map

-  In Scope Residential (Area 337.67 ha)
-  In Scope Town Centre/
Mixed Use (Area 10.87 ha)
-  Land Added - Residential
(Area=1.56 ha)
-  Land Added - Mixed Use
(Area=0.004 ha)
-  Land Removed - Mixed
Use (Area=0.113 ha)
-  Settlement Boundary

0 0.13 0.25 0.5 0.75 1 Kilometers