





Walsh Island Draft Residential Zoned Land Tax Map

-  In Scope Residential
(Area 0 ha)
-  In Scope Town
Centre/Mixed Use
(Area 0 ha)
-  Land Removed -
Town centre/ Mixed
Use (Area 0.09 ha)
-  Settlement Boundary

