

Drawing No.
OY_21_0006_001



CLOGHAN ACTIVE TRAVEL SCHEME

**CLOGHAN, CREGGAN & GLOSTERBOY, MAGHERABANE
TOWNLAND'S, CO. OFFALY.**

PART VIII - DRAWINGS

Roads Section,
Offaly County Council,
Aras an Chontae,
Charleville Road,
Tullamore,
Co. Offaly.
Tel: (05793)46800
Fax: (05793)46868

Mr. TOM SHANAHAN, C. Eng, F.I.E.I.
Director of Services,
Offaly County Council,
Roads and Emergency Services,
Aras an Chontae,
Charleville Road,
Tullamore,
Co. Offaly.



Comhairle Chontae Uíbh Fhailí
Offaly County Council

Drawing No.
OY_21_0006_002



CLOGHAN ACTIVE TRAVEL SCHEME

SCHEDULE OF PART VIII DRAWINGS

DRAWING TITLE:	DRAWING NUMBER:
<i>COVER SHEET</i>	<i>OY_21_0006_001</i>
<i>SCHEDULE OF DRAWINGS</i>	<i>OY_21_0006_002</i>
<i>SITE LOCATION MAP</i>	<i>OY_21_0006_003</i>
<i>PROPOSED FOOTPATH AND ROAD WIDENING WORKS</i>	<i>OY_21_0006_004</i>
<i>PROPOSED PEDESTRIAN CROSSING AND JUNCTION IMPROVEMENTS</i>	<i>OY_21_0006_005</i>
<i>PROPOSED PUBLIC LIGHTING WORKS</i>	<i>OY_21_0006_006</i>
<i>PROPOSED DRAINAGE WORKS</i>	<i>OY_21_0006_007</i>
<i>PROPOSED ROAD MARKINGS</i>	<i>OY_21_0006_008</i>
<i>TREE REMOVAL AND PLANTING WORKS</i>	<i>OY_21_0006_009</i>
<i>TYPICAL CROSS SECTION</i>	<i>OY_21_0006_010</i>
<i>EXISTING PHOTO SURVEY</i>	<i>OY_21_0006_011</i>

Roads Section,
Offaly County Council,
Aras an Chontae,
Charleville Road,
Tullamore,
Co. Offaly.
Tel: (05793)46800
Fax: (05793)46868

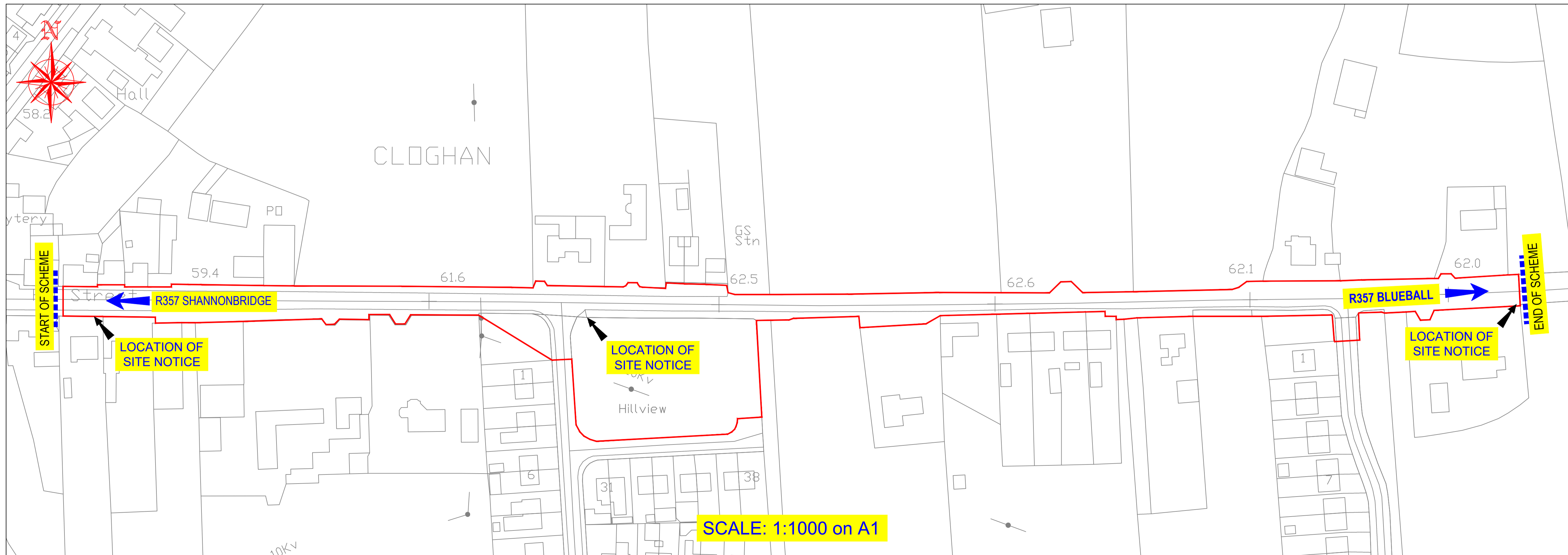
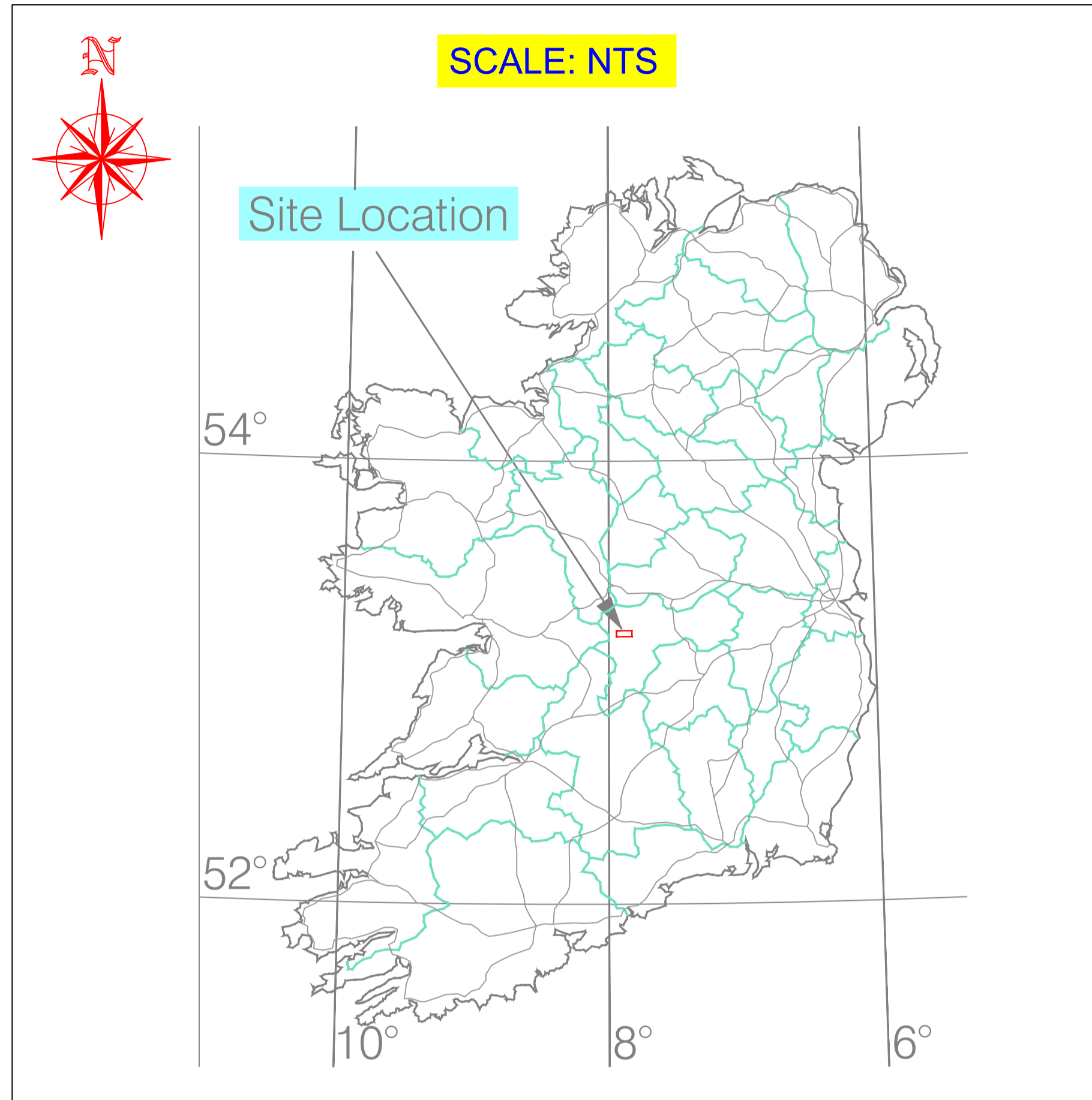
Mr. TOM SHANAHAN, C. Eng, F.I.E.I.
Director of Services,
Offaly County Council,
Roads and Emergency Services,
Aras an Chontae,
Charleville Road,
Tullamore,
Co. Offaly.

OFFALY COUNTY COUNCIL

CLOGHAN ACTIVE TRAVEL SCHEME

SITE LOCATION MAP

NOTES:



Includes Ordnance Survey Ireland data reproduced under OSI License number 2025/32/CCMA/Offaly County Council.

Unauthorized reproduction infringes Ordnance Survey Ireland and Government of Ireland copyright.
© Ordnance Survey Ireland, 2025

DESCRIPTION	DATE	INT.	REV.



Mr. Tom Shanahan, CEng, F.I.E.I.
Director of Services,
Aras an Chontae,
Tullamore, Co., Offaly.

PROJECT
CLOGHAN ACTIVE TRAVEL SCHEME

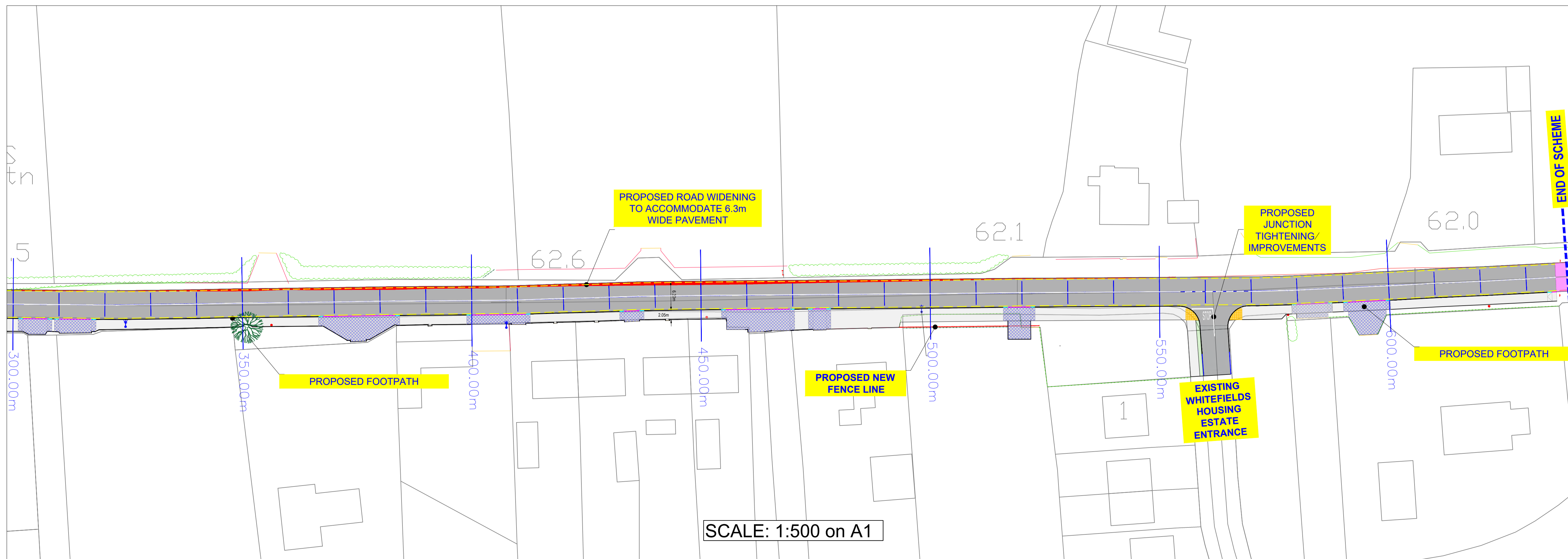
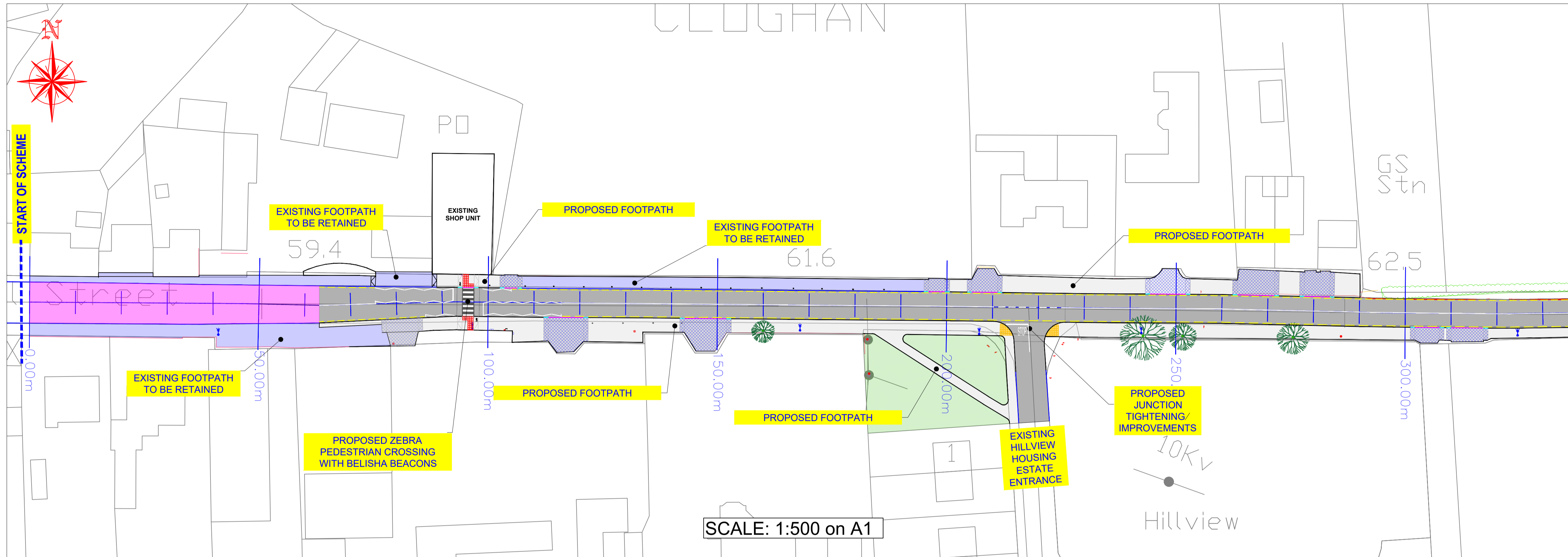
TITLE
SITE LOCATION MAP

SCALES	ROAD NO	DRAWING NO
AS SHOWN NTS	R357	OY/21/0006/003
	DATE	DRAWN BY
	NOV 2023	T.R.
		CHECKED
		R.M.

OFFALY COUNTY COUNCIL

CLOGHAN ACTIVE TRAVEL SCHEME

PROPOSED FOOTPATH AND ROAD WIDENING WORKS



NOTES:

- FOOTPATH**
- PROPOSED FOOTPATH - 0.10m
 - PROPOSED FOOTPATH - 0.15m (INCLUDING A393 MESH)
 - EXISTING FOOTPATH
 - PROPOSED TACTILE RED
 - PROPOSED TACTILE BUFF

- PAVEMENT**
- EXISTING PAVEMENT
 - PROPOSED PAVEMENT
 - PROPOSED RAMP
 - PROPOSED PAVEMENT WIDENING

- PRECAST KERB**
- EXISTING KERB (TO BE RETAINED) 0.080m - 0.100m
 - TAPER / TRANSITION 0.000m - 0.006m



Includes Ordnance Survey Ireland data reproduced under OSI License number 2023/52/CCMA/Offaly County Council.
 Unauthorized reproduction infringes Ordnance Survey Ireland and Government of Ireland copyright.
 © Ordnance Survey Ireland, 2023

DESCRIPTION	DATE	INT.	REV.



Mr. Tom Shanahan, CEng, F.I.E.I.
 Director of Services,
 Aras an Chontae,
 Tullamore, Co., Offaly.

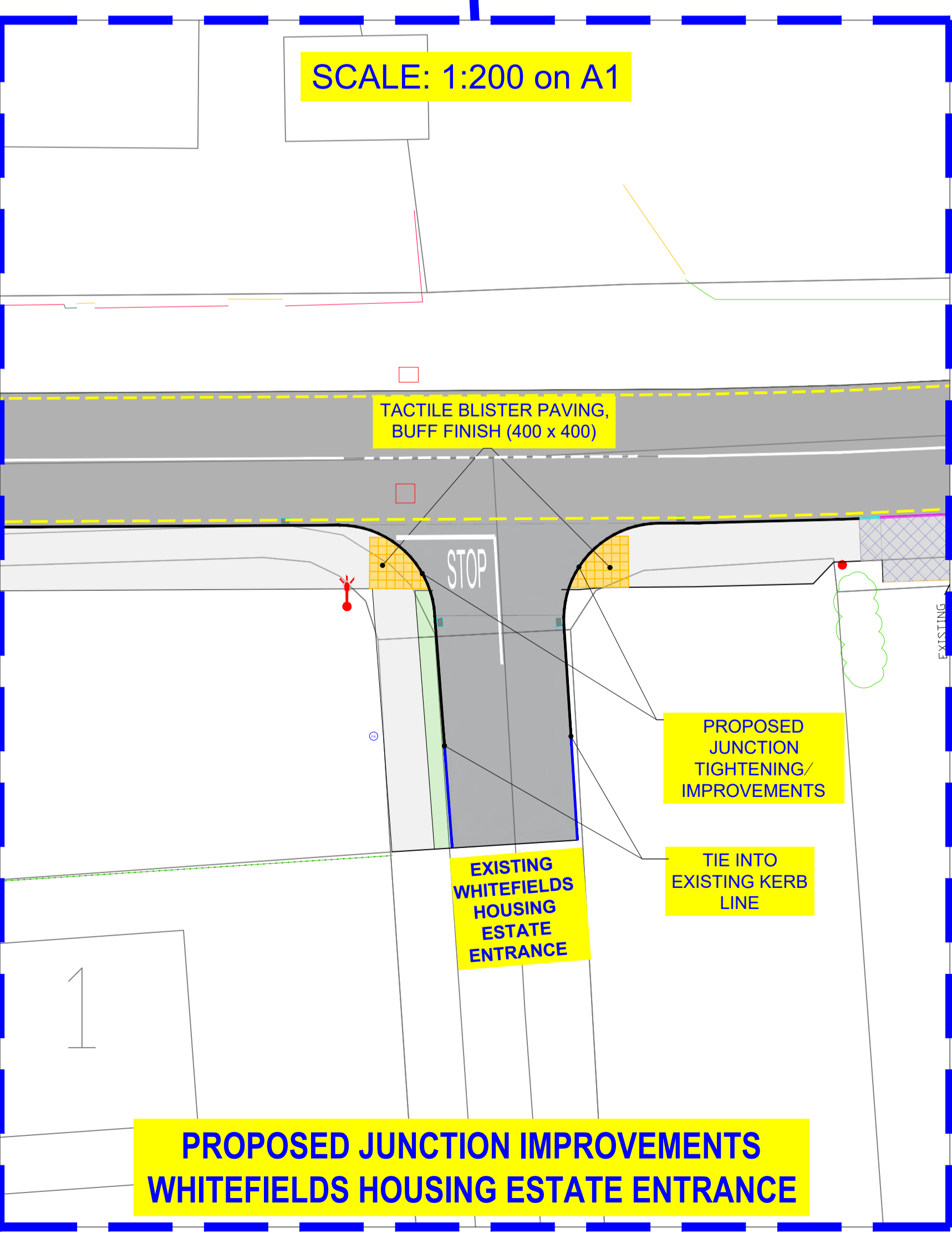
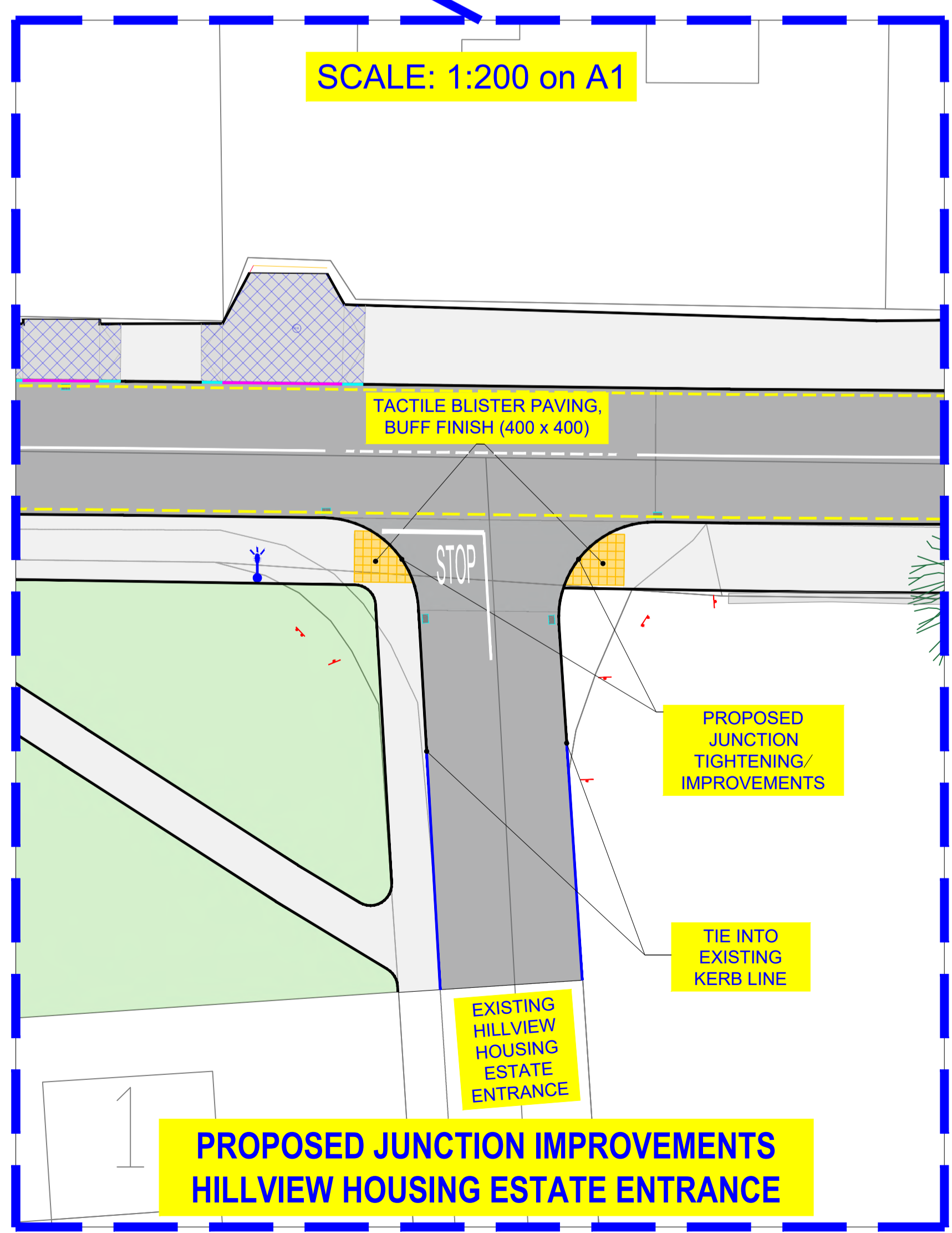
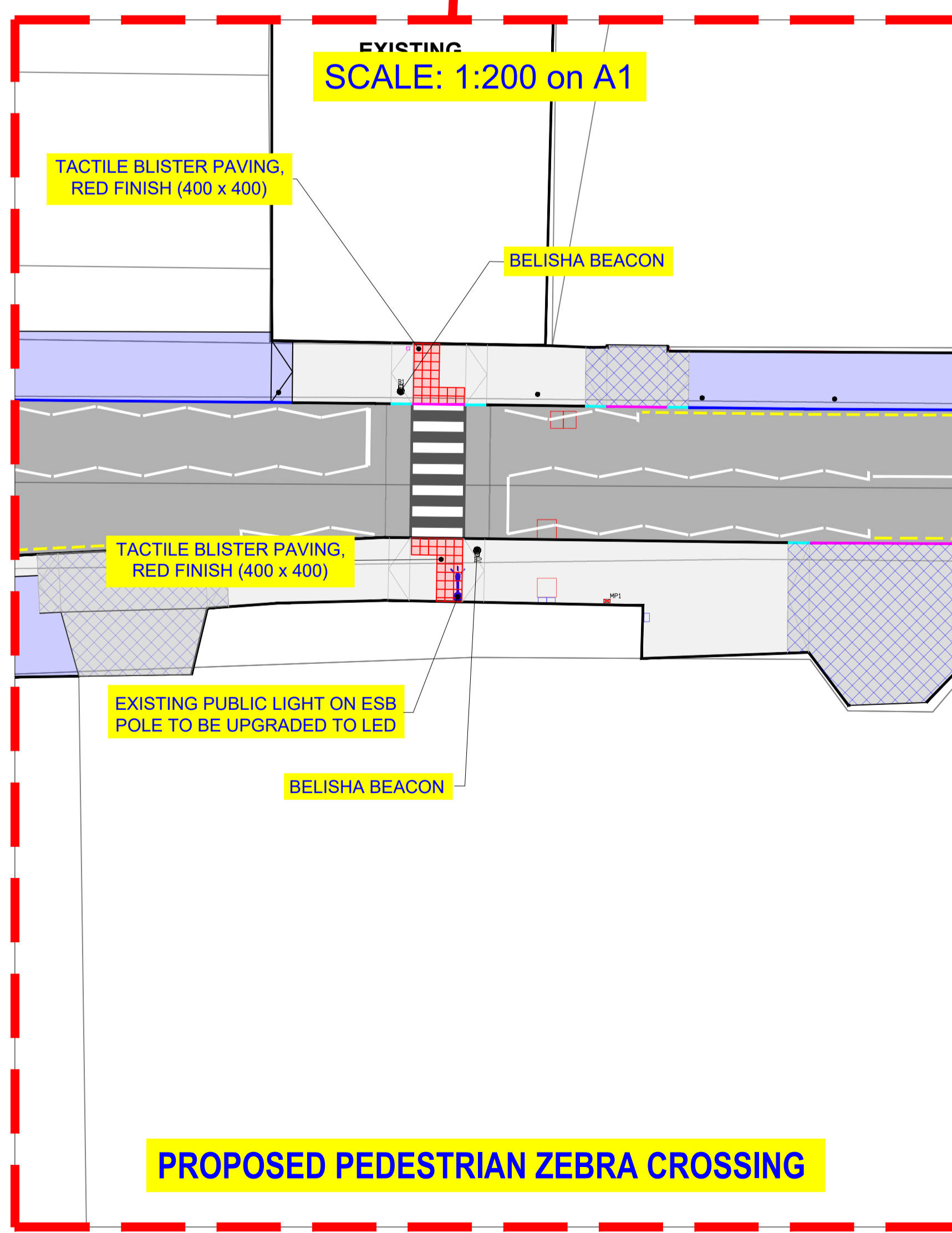
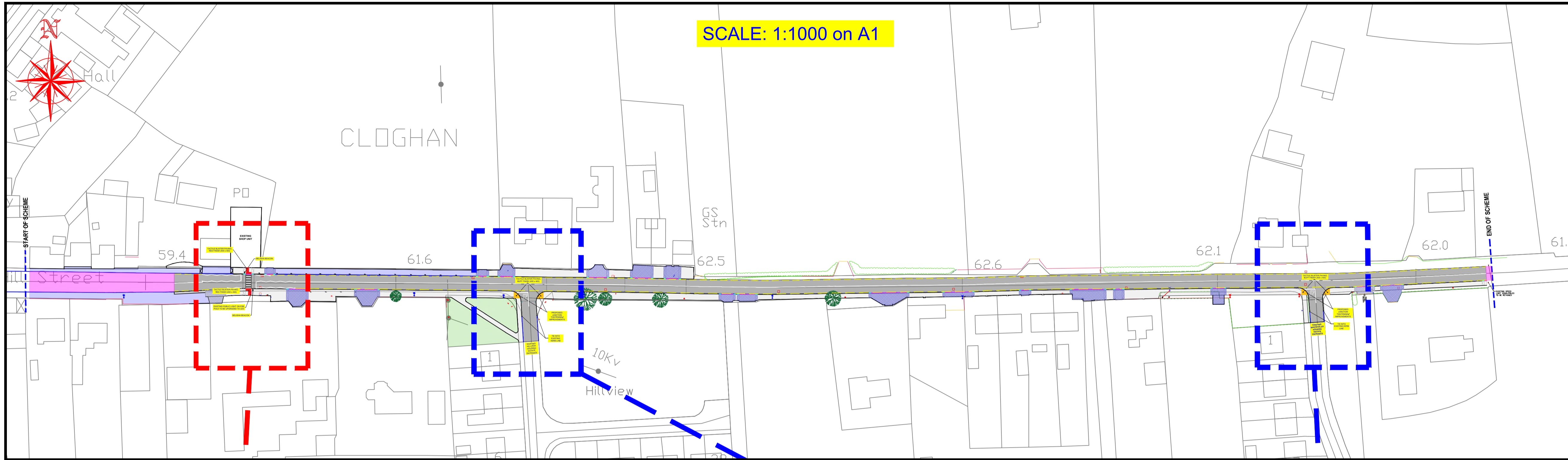
PROJECT
 CLOGHAN ACTIVE TRAVEL SCHEME

TITLE
 PROPOSED FOOTPATH AND ROAD WIDENING WORKS

SCALES	AS SHOWN	ROAD NO	DRAWING NO
	NTS	R357	OY/21/0006/004
	DATE	DRAWN BY	CHECKED
	NOV 2023	T.R.	R.M.

OFFALY COUNTY COUNCIL CLOGHAN ACTIVE TRAVEL SCHEME

PROPOSED PEDESTRIAN CROSSING AND JUNCTION IMPROVEMENTS



NOTES:

- FOOTPATH**
- PROPOSED FOOTPATH - 0.10m
 - PROPOSED FOOTPATH - 0.15m (INCLUDING A393 MESH)
 - EXISTING FOOTPATH
- PAVEMENT**
- EXISTING PAVEMENT
 - PROPOSED PAVEMENT
- PROPOSED PEDESTRIAN CROSSING**
- PROPOSED TACTILE RED
 - PROPOSED TACTILE BUFF
 - PROPOSED BELISHA BEACON



Includes Ordnance Survey Ireland data reproduced under OSI License number 2023/32/CCMA/Offaly County Council.
Unauthorized reproduction infringes Ordnance Survey Ireland and Government of Ireland copyright.
© Ordnance Survey Ireland, 2023

DESCRIPTION	DATE	INT.	REV.



Mr. Tom Shanahan, CEng, F.I.E.I.
Director of Services,
Aras an Chontae,
Tullamore, Co., Offaly.

PROJECT
CLOGHAN ACTIVE TRAVEL SCHEME

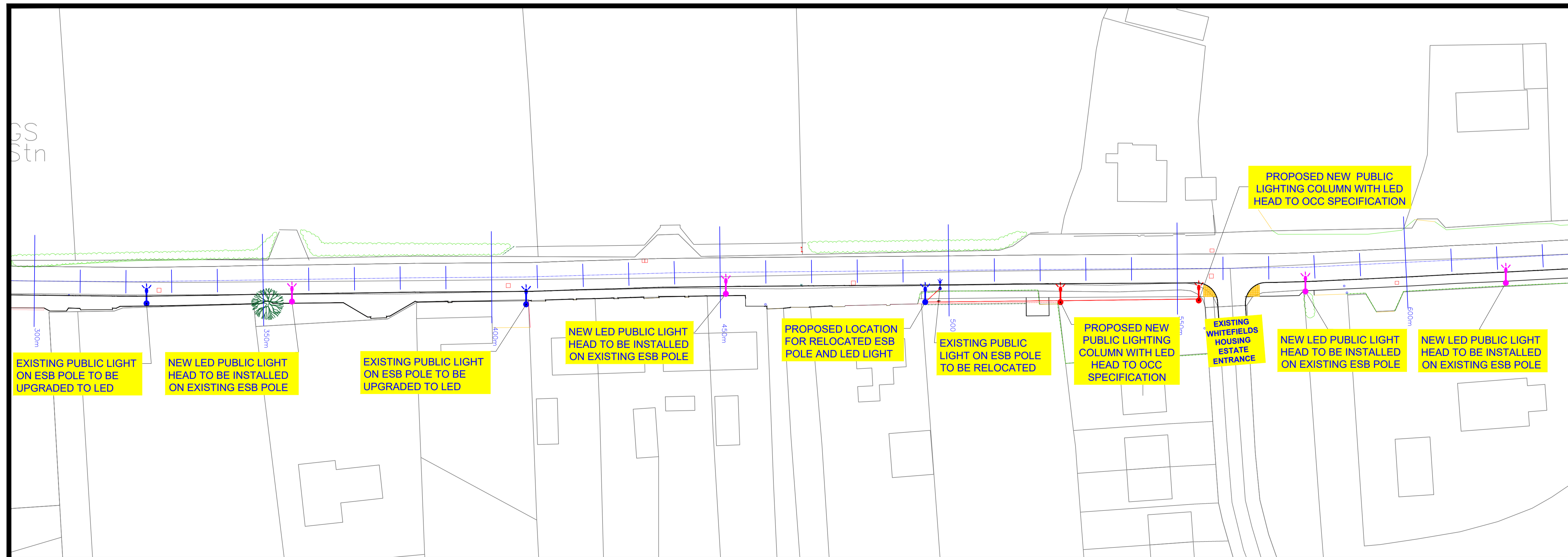
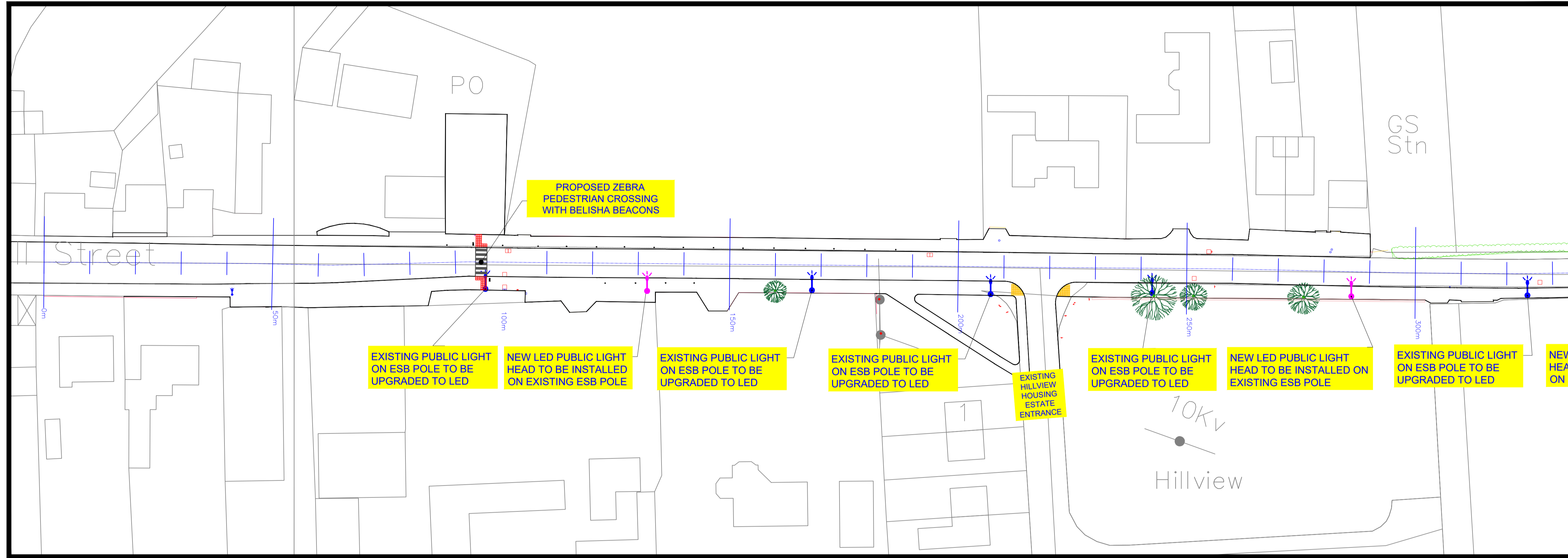
TITLE
PROPOSED PEDESTRIAN CROSSING AND JUNCTION IMPROVEMENTS

AS SHOWN	ROAD NO	DRAWING NO	DATE	DRAWN BY	CHECKED
NTS	R357	OY/21/0006/005	NOV 2023	T.R.	R.M.

OFFALY COUNTY COUNCIL


CLOGHAN ACTIVE TRAVEL SCHEME

PROPOSED PUBLIC LIGHTING WORKS



NOTES:

- EXISTING PUBLIC LIGHT ON ESB POLE TO BE UPGRADED TO LED
- EXISTING PUBLIC LIGHT ON ESB POLE TO BE UPGRADED TO LED
- NEW LED PUBLIC LIGHT HEAD TO BE INSTALLED ON EXISTING ESB POLE
- PROPOSED ESB DUCTING
- PROPOSED BELISHA BEACON



Includes Ordnance Survey Ireland data reproduced under OSI License number 2025/32/CCMA/Offaly County Council.
 Unauthorized reproduction infringes Ordnance Survey Ireland and Government of Ireland copyright.
 © Ordnance Survey Ireland, 2025

DESCRIPTION	DATE	INT.	REV.



Mr. Tom Shanahan, CEng, F.I.E.I.
 Director of Services,
 Aras an Chontae,
 Tullamore, Co., Offaly.

PROJECT
CLOGHAN ACTIVE TRAVEL SCHEME

TITLE
PROPOSED PUBLIC LIGHTING WORKS

SCALES 1:250 ON A1	ROAD NO R357	DRAWING NO OY/21/0006/006
	DATE NOV 2023	DRAWN BY T.R.

OFFALY COUNTY COUNCIL


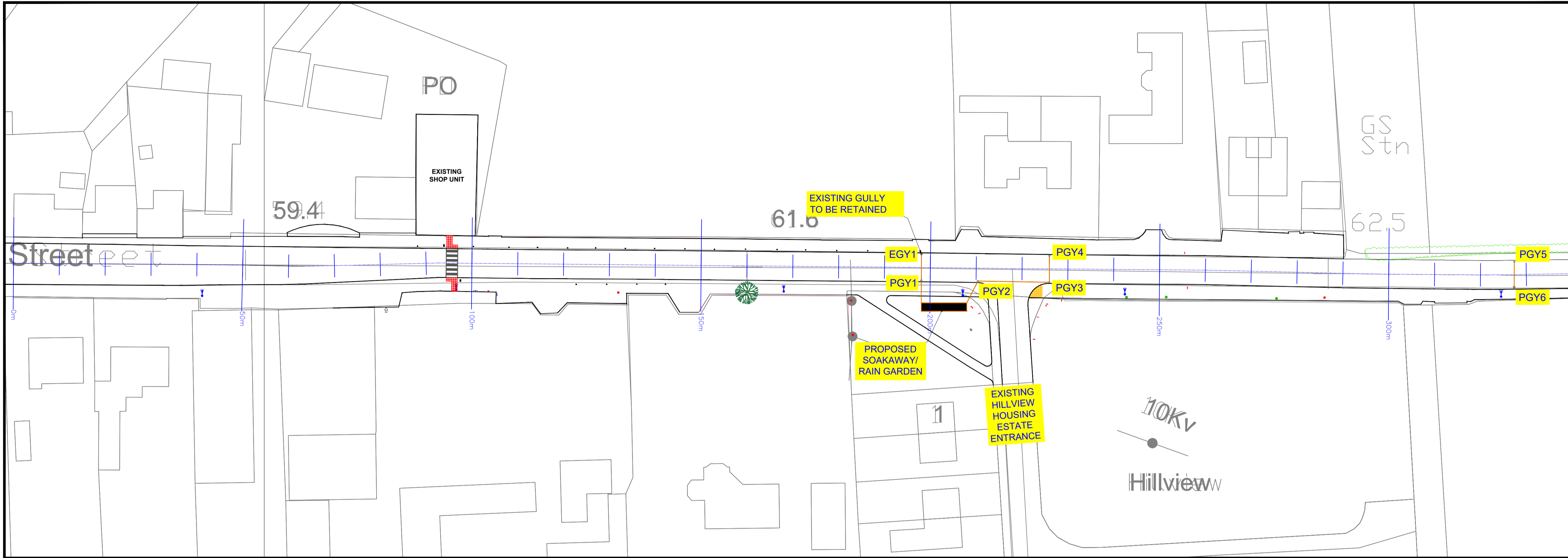
CLOGHAN ACTIVE TRAVEL SCHEME

PROPOSED DRAINAGE WORKS

NOTES:

- Upvc DRAINAGE PIPE
- EXISTING GULLY (EGY 1)
- PROPOSED GULLY (PGY 1)

NOTE: INDICATIVE DRAINAGE LAYOUT EXACT LOCATION AND NUMBER OF GULLIES MAY VARY SUBJECT TO ROAD CONDITIONS



Includes Ordnance Survey Ireland data reproduced under OSI License number 2025/52/CCMA/Offaly County Council.
 Unauthorized reproduction infringes Ordnance Survey Ireland and Government of Ireland copyright.
 © Ordnance Survey Ireland, 2025

DESCRIPTION	DATE	INT.	REV.

DESCRIPTION	DATE	INT.	REV.



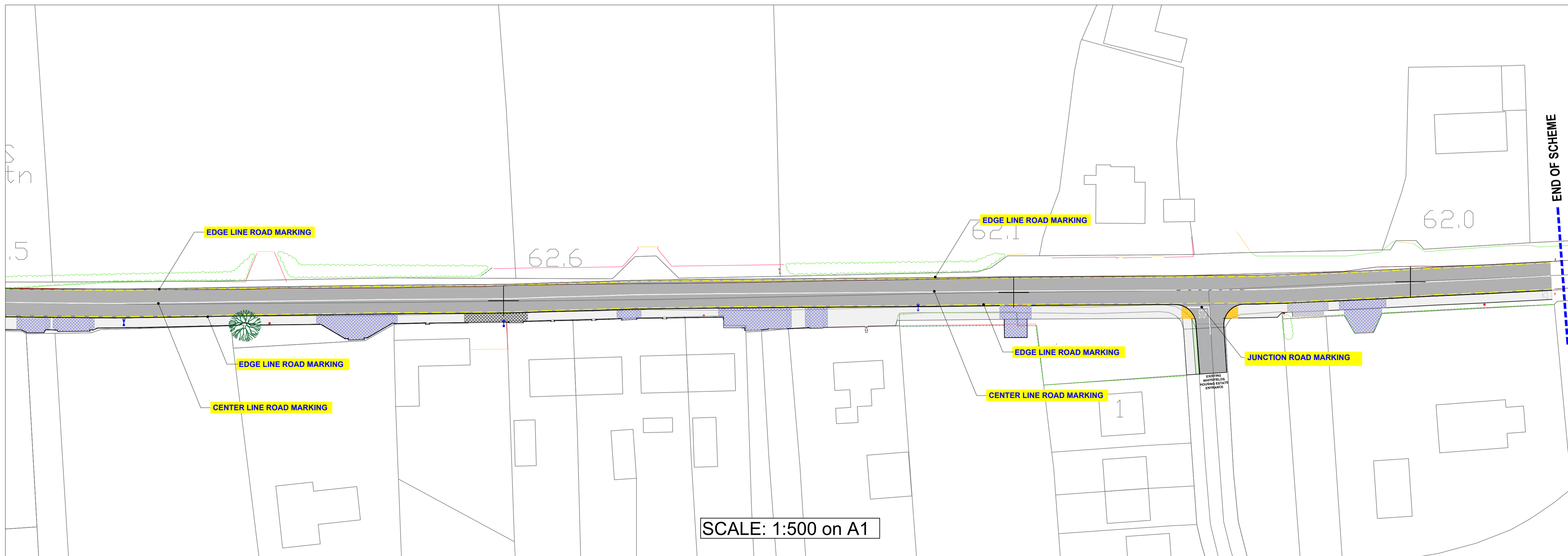
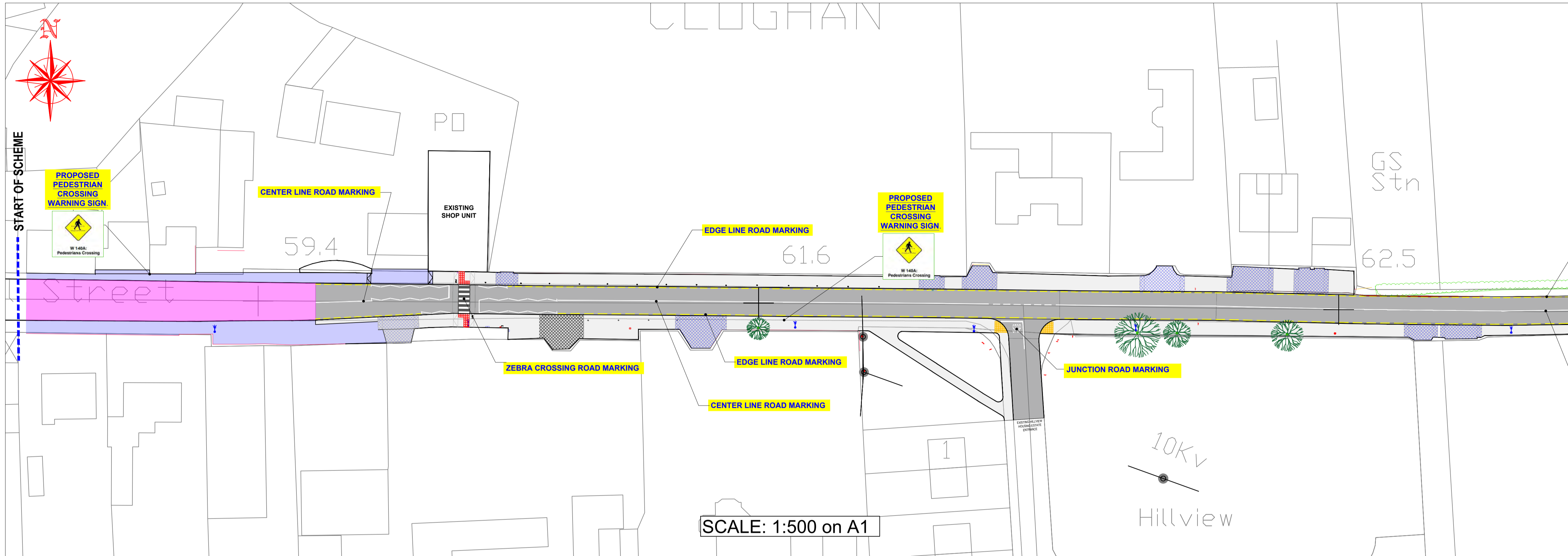
Mr. Tom Shanahan, CEng, F.I.E.I.
 Director of Services,
 Aras an Chontae,
 Tullamore, Co., Offaly.

PROJECT
CLOGHAN ACTIVE TRAVEL SCHEME

TITLE
PROPOSED DRAINAGE WORKS

SCALES 1:250 ON A1	ROAD NO R357	DRAWING NO OY/21/0006/007	DATE NOV 2023

OFFALY COUNTY COUNCIL CLOGHAN ACTIVE TRAVEL SCHEME PROPOSED ROAD MARKINGS



NOTES:

Road Markings (approx. lengths)

WHITE LINE MARKING				
REF No.	Thickness (m)	Line (m)	Gap (m)	Length / No. (m / No.)
RRM 001	0.100m	Continuous Line		512m
RRM 003C	0.100m	1.00m	1.00m	32m

YELLOW LINE MARKING				
REF No.	Thickness (m)	Line (m)	Gap (m)	Length / No. (m / No.)
RRM 025	0.100m	2.00m	2.00m	1089

WHITE - ARROWS / TEXT / SYMBOLS			
REF No.	Name/Description	Length (m)	No.
RPC 001	ZEBRA CROSSING	Item	1
RPC 002	ZIG ZAG & TERMINAL LINE'S	Item	1
M 114	STOP - 1.6mHt	No.	2
RRM 017	200mm STOP LINE	Item	2
RRM 001	STOP TAIL	Item	2



Includes Ordnance Survey Ireland data reproduced under OSI License number 2023/32/CCMA/Offaly County Council.
Unauthorized reproduction infringes Ordnance Survey Ireland and Government of Ireland copyright.
© Ordnance Survey Ireland, 2023

DESCRIPTION	DATE	INT.	REV.



Mr. Tom Shanahan, CEng, F.I.E.I.
Director of Services,
Aras an Chontae,
Tullamore, Co., Offaly.



PROJECT
CLOGHAN ACTIVE TRAVEL SCHEME


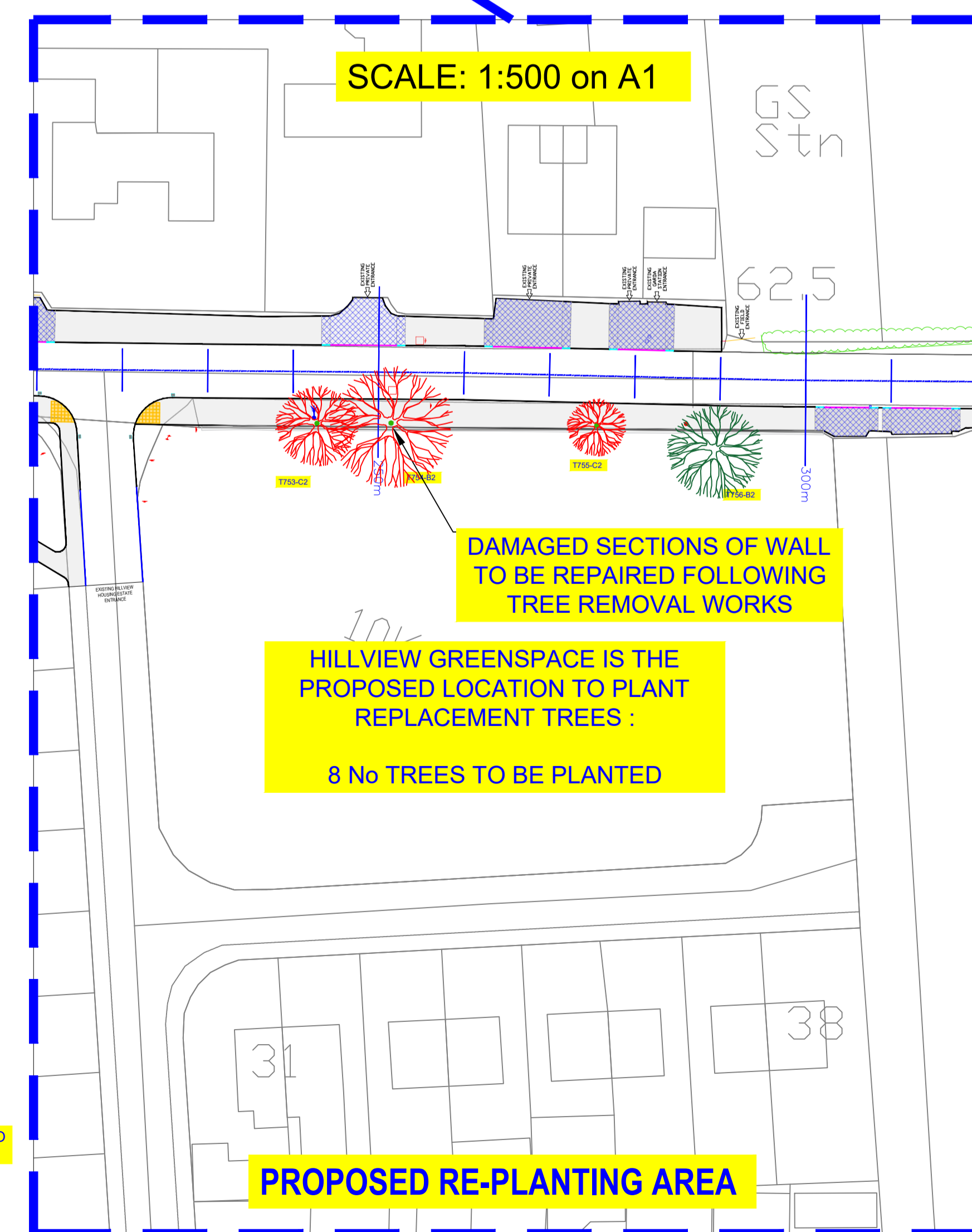
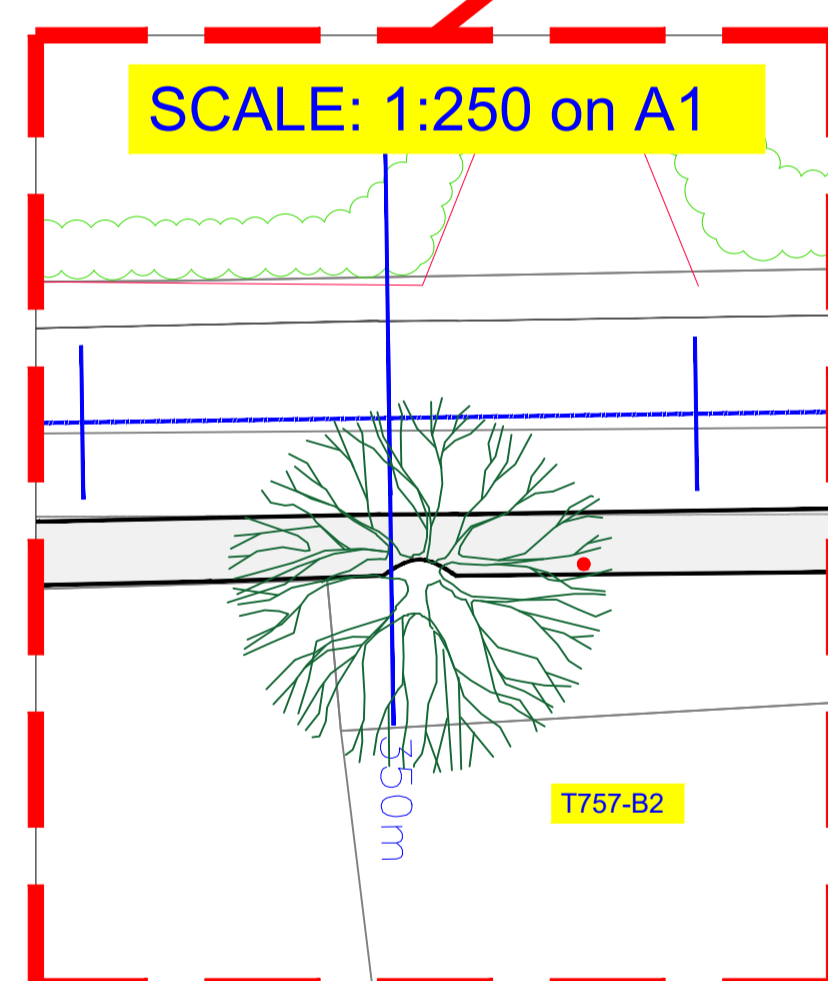
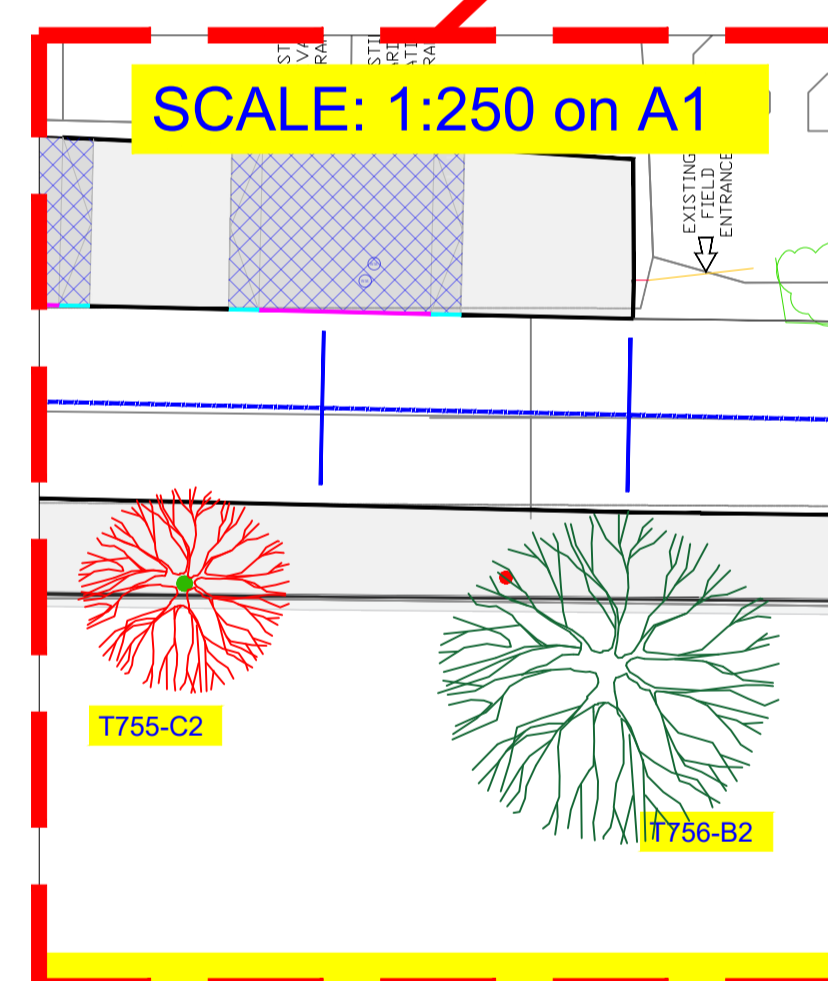
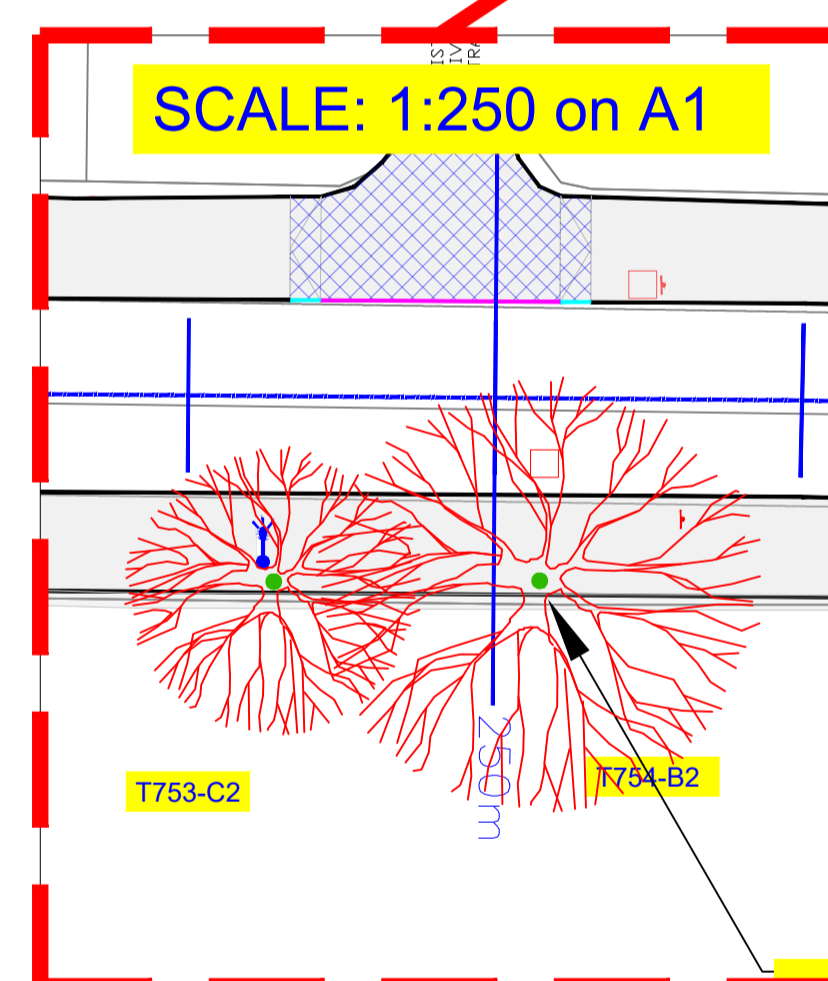
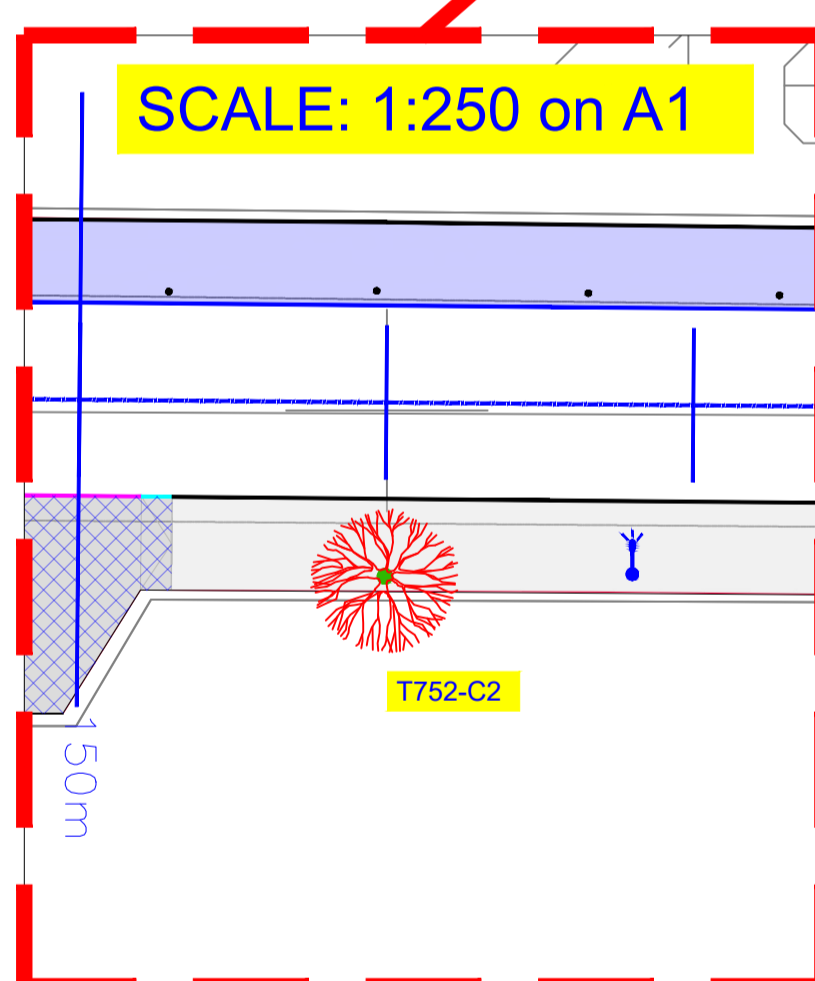
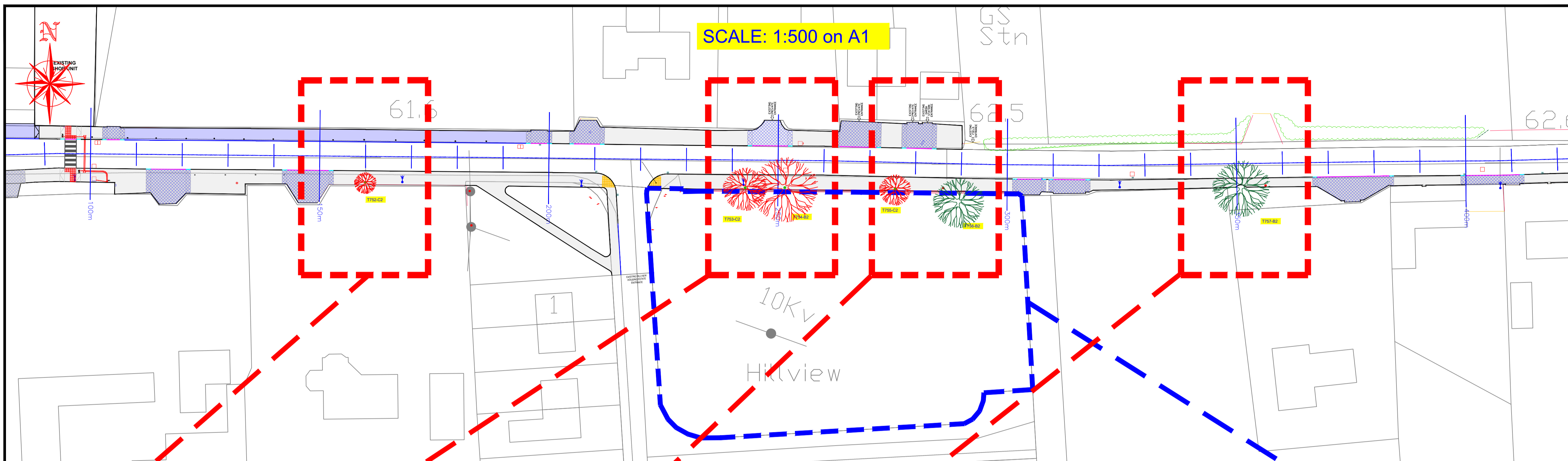
TITLE
PROPOSED ROAD MARKINGS

SCALES	ROAD NO	DRAWING NO
AS SHOWN NTS	R357	OY/21/0006/008
	DATE NOV 2023	DRAWN BY T.R.
		CHECKED R.M.

OFFALY COUNTY COUNCIL CLOGHAN ACTIVE TRAVEL SCHEME TREE REMOVAL & PLANTING WORKS

NOTES:

-  EXISTING TREE TO BE RETAINED
-  EXISTING TREE TO BE REMOVED



TREE - T752-C2 TO BE SECTION FELLED AND STUMP REMOVED

TREE - T753-C2 TO BE SECTION-FELLED AND STUMP REMOVED
TREE - T754-B2 TO BE SECTION-FELLED AND STUMPS REMOVED

TREE - T755-C2 TO BE SECTION-FELLED AND STUMP REMOVED
TREE - T756-B2 PRUNING WORKS REQUIRED

TREE - T757-B2 PRUNING WORKS REQUIRED AND STONE WALL TO BE REBUILT

REFER TO TREE SURVEY REPORT BY INDEPENDENT TREE SURVEYS FOR FULL DETAILS.
4 NO REPLACEMENT TREES TO BE PLANTED IN HILLVIEW HOUSING ESTATE GREEN SPACE



Includes Ordnance Survey Ireland data reproduced under OSI License number 2023/32/CCMA/Offaly County Council.
Unauthorized reproduction infringes Ordnance Survey Ireland and Government of Ireland copyright.
© Ordnance Survey Ireland, 2023

DESCRIPTION	DATE	INT.	REV.



Mr. Tom Shanahan, CEng, F.I.E.I.
Director of Services,
Aras an Chontae,
Tullamore, Co., Offaly.

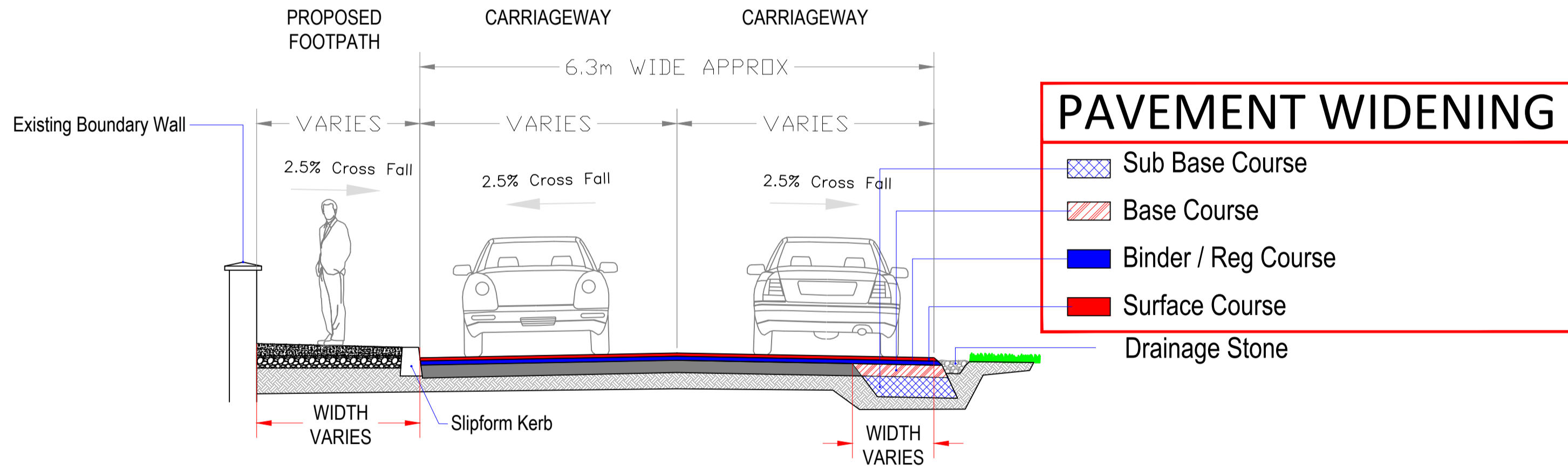
PROJECT
CLOGHAN ACTIVE TRAVEL SCHEME

TITLE
TREE REMOVAL AND PLANTING WORKS

SCALES	ROAD NO	DRAWING NO
AS SHOWN NTS	R357	OY/21/0006/009
	DATE	DRAWN BY
	NOV 2023	T.R.
		CHECKED
		R.M.

OFFALY COUNTY COUNCIL CLOGHAN ACTIVE TRAVEL SCHEME TYPICAL CROSS SECTION

NOTES:



TYPICAL CROSS SECTION
CHAINAGE 290 to 560m

SCALE: 1:50 on A1



Includes Ordnance Survey Ireland data reproduced under OSI License number 2023/32/CCMA/Offaly County Council.
Unauthorized reproduction infringes Ordnance Survey Ireland and Government of Ireland copyright.
© Ordnance Survey Ireland, 2025

DESCRIPTION	DATE	INT.	REV.



Mr. Tom Shanahan, CEng, F.I.E.I.
Director of Services,
Aras an Chontae,
Tullamore, Co., Offaly.

PROJECT
CLOGHAN ACTIVE TRAVEL SCHEME

TITLE
TYPICAL CROSS SECTION

SCALES AS SHOWN NTS	ROAD NO R357	DRAWING NO OY/21/0006/010	
	DATE NOV 2023	DRAWN BY T.R.	CHECKED R.M.

OFFALY COUNTY COUNCIL CLOGHAN ACTIVE TRAVEL SCHEME EXISTING PHOTO SURVEY

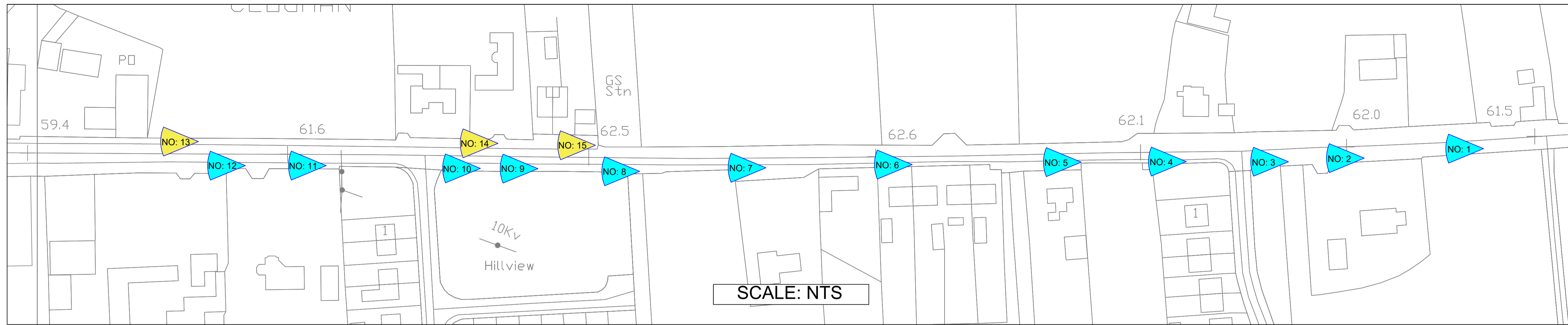


PHOTO NO: 1



PHOTO NO: 2



PHOTO NO: 3



PHOTO NO: 4



PHOTO NO: 5



PHOTO NO: 6



PHOTO NO: 7



PHOTO NO: 8



PHOTO NO: 9



PHOTO NO: 10



PHOTO NO: 11



PHOTO NO: 12



PHOTO NO: 13



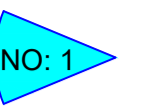
PHOTO NO: 14



PHOTO NO: 15

NOTES:

PHOTOGRAPH
LINE OF SIGHT:



Includes Ordnance Survey Ireland data reproduced under OSi License number 2023/32/CCMA/Offaly County Council.

Unauthorized reproduction infringes Ordnance Survey Ireland and Government of Ireland copyright.
© Ordnance Survey Ireland, 2023

DESCRIPTION	DATE	INT.	REV.



Mr. Tom Shanahan, CEng, F.I.E.I.
Director of Services,
Aras an Chontae,
Tullamore, Co., Offaly.

PROJECT
CLOGHAN ACTIVE TRAVEL SCHEME

TITLE
EXISTING PHOTO SURVEY

SCALES AS SHOWN NTS	ROAD NO R357	DRAWING NO OY/21/0006/011	
	DATE DEC 2023	DRAWN BY T.R.	CHECKED R.M.