

1

600X600

40M

20M

Cúrsa Timpill DETOUR AHEAD

2

600X600

40M

20M

Cúrsa Timpill DETOUR AHEAD

3

600X600

40M

20M

Cúrsa Timpill DETOUR AHEAD

4

600X600

40M

20M

Bóthar Dúnta ROAD CLOSED

5

600X600

40M

20M

Bóthar Dúnta ROAD CLOSED

6

600X600

40M

20M

Bóthar Dúnta ROAD CLOSED

A

LOCAL ACCESS ONLY

Bóthar Dúnta ROAD CLOSED

B

LOCAL ACCESS ONLY

Bóthar Dúnta ROAD CLOSED

C

Bóthar Dúnta ROAD CLOSED

A

LOCAL ACCESS ONLY

Bóthar Dúnta ROAD CLOSED







B

LOCAL ACCESS ONLY

Bóthar Dúnta ROAD CLOSED

C

Bóthar Dúnta ROAD CLOSED

Design Parameters		Temporary Signs		Cone Spacing		Site Access Signs		Notes		T.T.OS Notes/Observations	
Road Class	Level 1 (iii)	Visibility	50M	@ Taper	N/A			1.All works to be carried out in accordance with local Authority requirements			
Works Type	Type A	No. of Approach Sign	2	Longitudinal	N/A			2.Daily inspection & maintenance of T.M setup to be carried out to ensure the safety & integrity of the T.M setup			
Speed Limit	50 Kph	Sign Spacing	20M	Cone Height Min	750mm			3. All T.M systems to be setup in accordance with new chapter 8 regulations with respect to sign,lighting,guarding			
Rate Of Tapers		Cumulative Distance	40M	Minimum Lane Widths		Cross Section Detail		4.All signs used will conform to those specified in the TMP and also conform to TS4 Regulations			
Lane Taper	N/A	Minimum Size of Signs	600X600	Driving Lane	CLOSED			5. If there is a footpath present in works there should be a pedestrian barrier used to keep pedestrian away from works			
Shoulder Taper	N/A	Safety Zones		Length of Diversion Route				6. Contractors shall remain responsible to provision of any access due to height variations in any paved surface as a result of works			
Setback	N/A	Longitudinal	N/A	Diversion Route	3.1 KM			7.TM Plans do not take into consideration underground services			
Transition	N/A	Lateral	N/A	Diversion Route	N/A			O/H Powerline Detail			
Client		LAOIS HIRE		Legend		TM Method		Road Closure + Diversion	Location	Collins Lane Tullamore Co Offaly	GPS Coordinates
The Maltings and Granary						Works Length		Approx 350M	Client	Brenden Flanagan	53.289053, -7.496167
						Works Detail		Civil Works	PSCS	The Maltings and Granary	This Plan is NOT to Scale
						3 Min Count =			Plan No.	Lhs-Colins Lane-#001	Designer
						Plan Date		10/06/25	Start Date	TBC	Signed of by