

## Offaly Burial Grounds Project 2014 - 2015

**Number:** OF001

**Name of Burial Ground:** Aghancon

**Townland:** Aghancon

**Denomination:** C of I

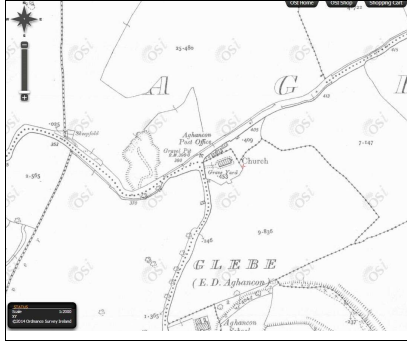
**Parish (RC):** N/A

**Diocese (RC):** N/A

**1838 OSI 6 Inch Map:**



**1910 OSI 25 Inch Map:**



**2011 Bing Map:**



**ITM X:** 614065

**ITM Y:** 698276

**RMP Number:** N/A

**RPS Number:** 58-07

**NIAH Number:** 14939011

**Municipal District:** Birr

**Owner:** C of I

**Status:** Open

**Site Description:** 18th century C of I church with surrounding burial ground. Many of the table tombs have been moved against the boundary wall, there is one box tomb dating to the 17th century. There is a path leading from the entrance to the church.

**Boundary:** The boundary wall is made from coarse stone blocks with capping.

**Vegetation:** There is a well maintained grass lawn.

**Location:** Off the R421 Kinnitty to Roscrea road, the turn off is a signposted for Aghancon.

**Road Signage:** There is a signpost for Aghancon

**Access:** Via a double gate which are hung on large pillars made from stone blocks, there is also a pedestrian stile to the immediate south of the gate.

**Parking:** There is a car park south of the buial ground

**Photo 1:**



**Photo 2:**



**Photo 3:**



**Date of Last Visit:** 20/08/2014

## Offaly Burial Grounds Project 2014 - 2015

**Number:** OF002

**Name of Burial Ground:** Aghanvilla

**Townland:** Aghanvilla

**Denomination:** Unknown

**Parish (RC):** N/A

**Diocese (RC):** N/A

**1838 OSI 6 Inch Map:**



**1910 OSI 25 Inch Map:**



**2011 Bing Map:**



**ITM X:** 645426

**ITM Y:** 717659

**RMP Number:** OF026-022002-

**RPS Number:** N/A

**NIAH Number:** N/A

**Municipal District:** Tullamore

**Owner:** Private

**Status:** Disused

**Site Description:** Disused private burial ground containing 18th and 19th century headstones and the partial remains of a Medieval church. Site is overgrown with laurel trees and is enclosed by a damaged boundary wall. Some tombs show signs of disturbance.

**Boundary:** Boundary consists of a damaged stone wall and the partial remains of a Medieval church. The wall is badly damaged in places.

**Vegetation:** Site is very overgrown with laurel trees.

**Location:** Located on the 1st right turn off after Raheen church along the R420, heading towards Clonygowan. The burial ground is on private land in a conifer plantation.

**Road Signage:** No

**Access:** With land owner's permission.

**Parking:** Parking is where possible.

**Photo 1:**



**Photo 2:**



**Photo 3:**



**Date of Last Visit:** 16/02/2015



## Offaly Burial Grounds Project 2014 - 2015

**Number:** OF003

**Name of Burial Ground:** All Saints

**Townland:** Garrycastle

**Denomination:** RC

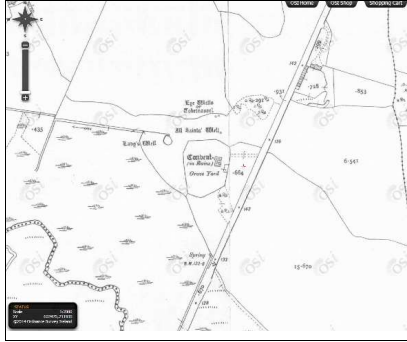
**Parish (RC):** Rynagh and Gallen

**Diocese (RC):** Ardagh and Clonmacnoise

**1838 OSI 6 Inch Map:**



**1910 OSI 25 Inch Map:**



**2011 Bing Map:**



**ITM X:** 602660

**ITM Y:** 711718

**RMP Number:** OF029-015002-

**RPS Number:** N/A

**NIAH Number:** N/A

**Municipal District:** Birr

**Owner:** Offaly County Council

**Status:** Closed

**Site Description:** Irregular shaped burial ground situated in field. The burial ground is enclosed by a stone wall and contains the ruins of a Medieval church. There is a coffin rest near the access gate.

**Boundary:** The burial ground is enclosed by a random coursed limestone wall.

**Vegetation:** The church ruins and a fair proportion of the boundary wall is covered with ivy. There are ash and conifer trees in the burial ground. There is a row of deciduous trees just outside the northern boundary wall. The grass looks like it is cut occasionally.

**Location:** Along the R438 regional road. The access gate to the burial ground is along the road side.

**Road Signage:** No

**Access:** Via a roadside gate with cylindrical pillars with crosses surmounted on top, after crossing through a small field there is then a double access gate which gives access to the burial ground itself.

**Parking:** No parking close by.

**Photo 1:**



**Photo 2:**



**Photo 3:**



**Date of Last Visit:** 03/11/2014

## Offaly Burial Grounds Project 2014 - 2015

**Number:** OF004

**Name of Burial Ground:** Annagharvey

**Townland:** Ballymooney

**Denomination:** RC

**Parish (RC):** Killeigh

**Diocese (RC):** Kildare and Leighlin

**1838 OSI 6 Inch Map:**



**1910 OSI 25 Inch Map:**



**2011 Bing Map:**



**ITM X:** 642027

**ITM Y:** 723357

**RMP Number:** OF018-017001-

**RPS Number:** N/A

**NIAH Number:** N/A

**Municipal District:** Tullamore

**Owner:** Offaly County Council

**Status:** Open

**Site Description:** Open burial ground with central rise, ground is somewhat rough under foot, there are the remains of a motte to the north of the burial ground.

**Boundary:** The boundary comprises of a natural hedgerow.

**Vegetation:** Large deciduous tree located in the centre of the burial ground, there is a large hebe to the east of this tree. The grass is maintained occasionally.

**Location:** Located off the Ballina to Ballinagar road, R402. **Road Signage:** No

**Access:** Via a vehicular gate which is on farm land which leads to a rough road which goes to the burial ground entrance.

**Parking:** Roadside.

**Photo 1:**



**Photo 2:**



**Photo 3:**



**Date of Last Visit:** 12/01/2015



## Offaly Burial Grounds Project 2014 - 2015

**Number:** OF005

**Name of Burial Ground:** Arden Road

**Townland:** Puttaghan

**Denomination:** Mixed

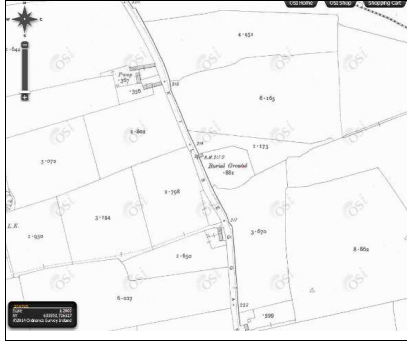
**Parish (RC):** Tullamore

**Diocese (RC):** Meath

**1838 OSI 6 Inch Map:**



**1910 OSI 25 Inch Map:**



**2011 Bing Map:**



**ITM X:** 633790

**ITM Y:** 726345

**RMP Number:** OF017-005002-

**RPS Number:** N/A

**NIAH Number:** N/A

**Municipal District:** Tullamore

**Owner:** Offaly County Council

**Status:** Disused

**Site Description:** A pauper's burial ground with no associated church. A tarmac/gravel path runs around the edge of the burial ground. There are two memorial crosses located on the burial ground.

**Boundary:** The west side of the burial ground consists of a rendered stone wall, the northern boundary is a natural hedge, southern boundary backs onto residential housing.

**Vegetation:** The site is a wild flower meadow. There are natural hedges which form part of the boundary.

**Location:** Along R421, Arden Road.

**Road Signage:** No

**Access:** Via an iron gate which was located on site visit. **Parking:** There is no site specific parking, where possible.

**Photo 1:**



**Photo 2:**



**Photo 3:**



**Date of Last Visit:** 20/06/2014

## Offaly Burial Grounds Project 2014 - 2015

**Number:** OF006

**Name of Burial Ground:** Balleenlawn

**Townland:** Clonmore

**Denomination:** Unknown

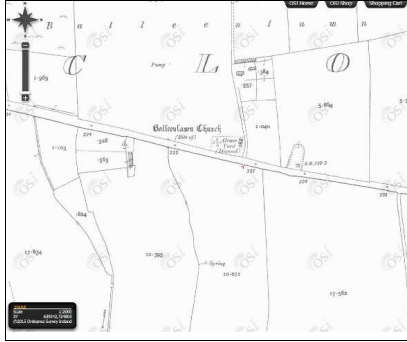
**Parish (RC):** N/A

**Diocese (RC):** N/A

**1838 OSI 6 Inch Map:**



**1910 OSI 25 Inch Map:**



**2011 Bing Map:**



**ITM X:** 639582

**ITM Y:** 724668

**RMP Number:** OF017-012001-

**RPS Number:** N/A

**NIAH Number:** N/A

**Municipal District:** Tullamore

**Owner:** Private

**Status:** Disused

**Site Description:** Former burial ground recorded on 1838 and 1909 OSI maps. Nothing visible on ground level today.

**Boundary:** Field boundary.

**Vegetation:** Pasture land

**Location:** Located along the Daingean road heading out of Tullamore.

**Road Signage:** No

**Access:** Access is with land owner's permission.

**Parking:** Roadside.

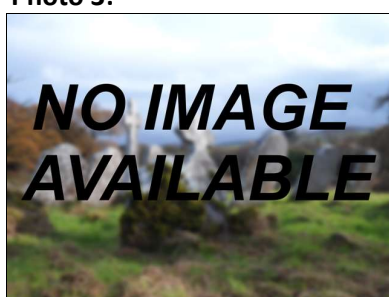
**Photo 1:**



**Photo 2:**



**Photo 3:**



**Date of Last Visit:**



## Offaly Burial Grounds Project 2014 - 2015

**Number:** OF007

**Name of Burial Ground:** Ballinagar

**Townland:** Ballinagar

**Denomination:** RC

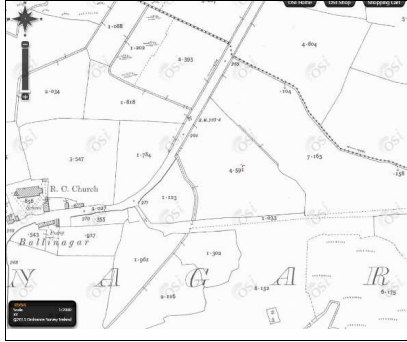
**Parish (RC):** Killeigh

**Diocese (RC):** Kildare and Leighlin

**1838 OSI 6 Inch Map:**



**1910 OSI 25 Inch Map:**



**2011 Bing Map:**



**ITM X:** 644451

**ITM Y:** 724286

**RMP Number:** N/A

**RPS Number:** N/A

**NIAH Number:** N/A

**Municipal District:** Tullamore

**Owner:** RC

**Status:** Open

**Site Description:** Modern open burial ground opened in 1995, laid out in a similar manner to a lawn cemetery (but with grave surrounds). Church located across the road from burial ground. Central avenue concrete path with side lanes. There is a priest shelter to front of burial ground.

**Boundary:** The boundary comprises of a concrete wall to the front of the burial ground and a well maintained hedge and wooden fence.

**Vegetation:** Grass is well trimmed and maintained, there are small shrubs and flowers along the boundary walls.

**Location:** Located in Ballinagar close to R402 road, on northeast side of village.

**Road Signage:** No

**Access:** Via a pedestrian gate or a larger vehicular access gate.

**Parking:** Plenty of parking space available outside the burial ground.

**Photo 1:**



**Photo 2:**



**Photo 3:**



**Date of Last Visit:** 19/06/2014

## Offaly Burial Grounds Project 2014 - 2015

**Number:** OF008

**Name of Burial Ground:** Ballinowlart

**Townland:** Ballinowlart South

**Denomination:** RC

**Parish (RC):** Clonbullogue

**Diocese (RC):** Kildare and Leighlin

**1838 OSI 6 Inch Map:**



**1910 OSI 25 Inch Map:**



**2011 Bing Map:**



**ITM X:** 661974

**ITM Y:** 718095

**RMP Number:** OF028-003002-

**RPS Number:** N/A

**NIAH Number:** N/A

**Municipal District:** Edenderry

**Owner:** Private

**Status:** Disused

**Site Description:** Gable end of Medieval church located on private farm land where 108 skeletons were uncovered and excavated in 1917.

**Boundary:** None, site is located on farm land.

**Vegetation:** The church ruins are overgrown with ivy.

**Location:** Church ruins and burial ground is located to the west of Bracknagh along the R419, Bracknagh to Rathangan road.

**Road Signage:** No

**Access:** Church ruins and burial ground are located on farm land.

**Parking:** None

**Photo 1:**



**Photo 2:**



**Photo 3:**



**Date of Last Visit:**



## Offaly Burial Grounds Project 2014 - 2015

**Number:** OF009

**Name of Burial Ground:** Ballintemple

**Townland:** Graffan

**Denomination:** RC

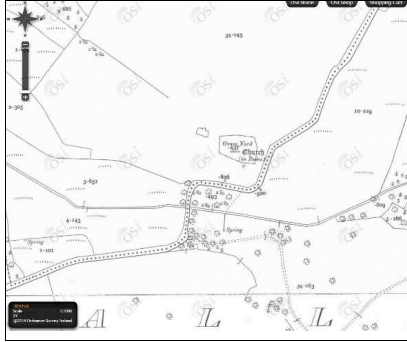
**Parish (RC):** Dunkerrin

**Diocese (RC):** Killaloe

**1838 OSI 6 Inch Map:**



**1910 OSI 25 Inch Map:**



**2011 Bing Map:**



**ITM X:** 600177

**ITM Y:** 685017

**RMP Number:** OF044-011003-

**RPS Number:** N/A

**NIAH Number:** N/A

**Municipal District:** Birr

**Owner:** Offaly County Council

**Status:** No new plots being opened

**Site Description:** Burial ground is situated on a natural rise, there are the poorly preserved remains of a Medieval church located in the burial ground. The ground is rough under foot.

**Boundary:** The boundary wall is made from coarse stone blocks, the wall is good repair.

**Vegetation:** The site contains many mature yew and deciduous trees, the ruins are over grown with ivy. The boundary walls are also covered with ivy.

**Location:** Located along a turn off on the R490, Moneygall to CloghJordan road.

**Road Signage:** No (there is a sign for Templeharry on the turn off on R490)

**Access:** Via a new double vehicular gate with concrete pillars and an iron pedestrian kiss gate.

**Parking:** Parking space is very limited with only space outside for 1 or 2 cars at most.

**Photo 1:**



**Photo 2:**



**Photo 3:**



**Date of Last Visit:** 25/09/2014

## Offaly Burial Grounds Project 2014 - 2015

**Number:** OF010

**Name of Burial Ground:** Ballintemple

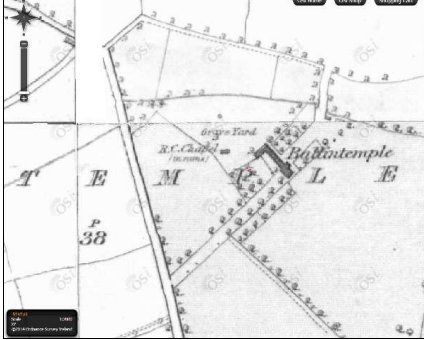
**Townland:** Ballintemple (Phillipstown)

**Denomination:** RC

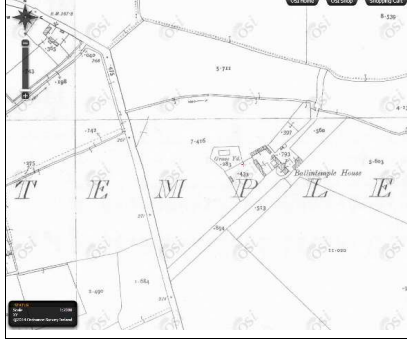
**Parish (RC):** Clonbullogue

**Diocese (RC):** Kildare and Leighlin

**1838 OSI 6 Inch Map:**



**1910 OSI 25 Inch Map:**



**2011 Bing Map:**



**ITM X:** 651585

**ITM Y:** 721932

**RMP Number:** OF027-001002-

**RPS Number:** N/A

**NIAH Number:** N/A

**Municipal District:** Edenderry

**Owner:** Offaly County Council

**Status:** Closed

**Site Description:** Irregular pentagon shaped burial ground with the ruins of a Medieval church. Burial ground enclosed by a stone wall.

**Boundary:** The boundary consists of a stone wall which is damaged in places.

**Vegetation:** Site contains grass which is maintained by sheep. The church ruins are overgrown with ivy.

**Location:** North of Walsh Island. The burial ground is located on farm land.

**Road Signage:** No

**Access:** Access is with the owner's permission through farmland and via an iron gate.

**Parking:** Parking is with the owner's permission.

**Photo 1:**



**Photo 2:**



**Photo 3:**



**Date of Last Visit:** 12/01/2015

## Offaly Burial Grounds Project 2014 - 2015

**Number:** OF011

**Name of Burial Ground:** Ballyboy

**Townland:** Ballyboy

**Denomination:** C of I

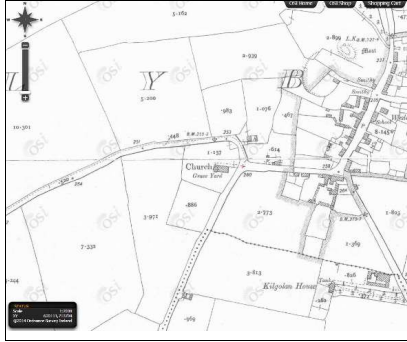
**Parish (RC):** N/A

**Diocese (RC):** N/A

**1838 OSI 6 Inch Map:**



**1910 OSI 25 Inch Map:**



**2011 Bing Map:**



**ITM X:** 620078

**ITM Y:** 713729

**RMP Number:** OF031-044001-

**RPS Number:** 42-03

**NIAH Number:** 14816005

**Municipal District:** Birr

**Owner:** Offaly County Council

**Status:** Closed

**Site Description:** The site contains the ruins of a 19th century C of I church, the windows and doorways have been blocked with concrete blocks.

**Boundary:** A stone wall defines the boundary, there is a newer concrete wall where the road was altered.

**Vegetation:** There are a number of yew trees in the burial ground especially at the western end, there are ash trees to the north. Silver birch overhang the entrance stile.

**Location:** The burial ground and church is located on the west side of Ballyboy. **Road Signage:** No

**Access:** Via concrete steps/stile in the boundary wall, there is also an iron gate. **Parking:** Roadside

**Photo 1:**



**Photo 2:**



**Photo 3:**



**Date of Last Visit:** 11/07/2014



## Offaly Burial Grounds Project 2014 - 2015

**Number:** OF012

**Name of Burial Ground:** Ballyboy Famine Burial Ground

**Townland:** Ballyboy

**Denomination:** Unknown

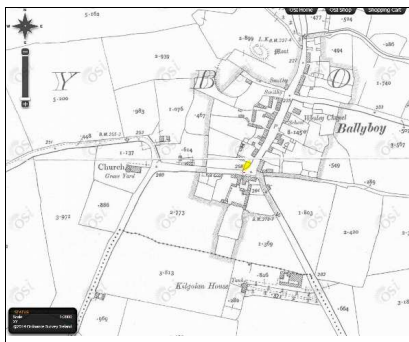
**Parish (RC):** N/A

**Diocese (RC):** N/A

**1838 OSI 6 Inch Map:**

**1910 OSI 25 Inch Map:**

**2011 Bing Map:**



**ITM X:** 620242

**ITM Y:** 713741

**RMP Number:** N/A

**RPS Number:** N/A

**NIAH Number:** N/A

**Municipal District:** Birr

**Owner:** Private

**Status:** Disused

**Site Description:** Small burial ground with no associated church, very well maintained ground with memorial stone and plaque.

**Boundary:** The boundary consists of a stone wall in good repair.

**Vegetation:** Flowering plants have been planted in the burial ground.

**Location:** Opposite Dan & Molly's pub in Ballyboy.

**Road Signage:** No

**Access:** Via a small stile and wooden gate.

**Parking:** There is limited parking space to the immediate north of the burial ground.

**Photo 1:**



**Photo 2:**



**Photo 3:**



**Date of Last Visit:** 11/07/2014

## Offaly Burial Grounds Project 2014 - 2015

**Number:** OF013

**Name of Burial Ground:** Ballyburly

**Townland:** Ballyburly

**Denomination:** C of I

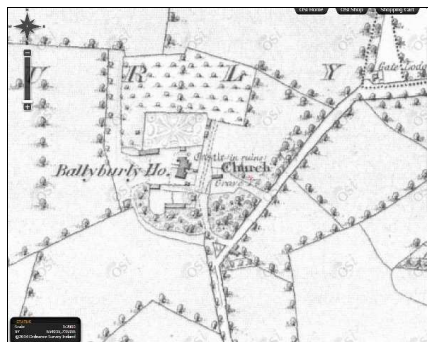
**Parish (RC):** N/A

**Diocese (RC):** N/A

**1838 OSI 6 Inch Map:**

**1910 OSI 25 Inch Map:**

**2011 Bing Map:**



**ITM X:** 655169

**ITM Y:** 735119

**RMP Number:** OF004-013001-

**RPS Number:** N/A

**NIAH Number:** N/A

**Municipal District:** Edenderry

**Owner:** Offaly County Council

**Status:** Closed

**Site Description:** L shaped burial ground with central rise. Burial ground contains markers dating to 18th century. The church which was on site was demolished in the 1970's.

**Boundary:** The southern boundary is made up of a concrete fence, the eastern boundary facing the road is a stone wall, which was rebuilt. The northern boundary wall is made from stone blocks but is overgrown with ivy.

**Vegetation:** Site is overgrown, grass needs to be cut. There is Japanese knotweed at west end, which was sprayed in September 2014. Western section of burial ground overgrown with ivy and brambles.

**Location:** Located on a turn off along the R441, Rhode to Edenderry road

**Road Signage:** Outside the burial ground

**Access:** Via a pedestrian stile. There is also a small pedestrian access gate to the NW of the burial ground.

**Parking:** Road site

**Photo 1:**



**Photo 2:**



**Photo 3:**



**Date of Last Visit:** 08/10/2014



## Offaly Burial Grounds Project 2014 - 2015

**Number:** OF014

**Name of Burial Ground:** Ballycommon

**Townland:** Ballycommon

**Denomination:** Mixed

**Parish (RC):** Daingean

**Diocese (RC):** Kildare and Leighlin

**1838 OSI 6 Inch Map:**



**1910 OSI 25 Inch Map:**



**2011 Bing Map:**



**ITM X:** 642005

**ITM Y:** 727028

**RMP Number:** OF018-003002-

**RPS Number:** 24-14

**NIAH Number:** 14918002

**Municipal District:** Edenderry

**Owner:** B.O.L.D. Community group

**Status:** Disused

**Site Description:** 18th century C of I church with surrounding burial ground, few or no burials to the north of the church. A new concrete path leads from the gate to the church.

**Boundary:** The boundary consists of a rendered stone wall which is in decent repair. Part of the southern boundary wall has been knocked for access.

**Vegetation:** There are 2 yew trees, one to the east and one to the west. The grass is maintained. Parts of the boundary wall are covered with ivy.

**Location:** Church and burial ground are located north of the Grand Canal bridge at Ballycommon.

**Road Signage:** No

**Access:** Via the main double gate or around to the south side of the church where the wall is missing.

**Parking:** Parking outside church gates and beside community centre.

**Photo 1:**



**Photo 2:**



**Photo 3:**



**Date of Last Visit:** 30/01/2015



## Offaly Burial Grounds Project 2014 - 2015

**Number:** OF015

**Name of Burial Ground:** Ballycommon

**Townland:** Ballyteige Little

**Denomination:** RC

**Parish (RC):** Daingean

**Diocese (RC):** Kildare and Leighlin

**1838 OSI 6 Inch Map:**



**1910 OSI 25 Inch Map:**



**2011 Bing Map:**



**ITM X:** 639536

**ITM Y:** 727608

**RMP Number:** N/A

**RPS Number:** N/A

**NIAH Number:** 14917031

**Municipal District:** Edenderry

**Owner:** RC

**Status:** Open

**Site Description:** 19th century RC church with burial ground. There are burials to all sides of the church. A concrete path leads from the entrance gate to the church, with another concrete path leading around the church.

**Boundary:** The north east boundary facing the road consists of a low rendered stone wall with railings on top. The rest of the boundary consists of a field boundary with trees.

**Vegetation:** There are 2 rows of conifer trees at the entrance to the church and burial ground, one row either side of the path.

**Location:** The church and burial ground is located to the north west of Ballycommon, there is a sign post in Ballycommon.

**Road Signage:** Yes, in Ballycommon


**Access:** Via a double gate, which is directly in front of the RC church.

**Parking:** There is space outside the church/burial ground for parking.

**Photo 1:**



**Photo 2:**



**Photo 3:**



**Date of Last Visit:** 30/01/2015

## Offaly Burial Grounds Project 2014 - 2015

**Number:** OF016

**Name of Burial Ground:** Ballykean

**Townland:** Ballykean

**Denomination:** RC

**Parish (RC):** Killeigh

**Diocese (RC):** Kildare and Leighlin

**1838 OSI 6 Inch Map:**

**1910 OSI 25 Inch Map:**

**2011 Bing Map:**



**ITM X:** 648871

**ITM Y:** 719544

**RMP Number:** OF026-017002-

**RPS Number:** N/A

**NIAH Number:** N/A

**Municipal District:** Edenderry

**Owner:** Offaly County Council

**Status:** Closed

**Site Description:** Disused burial ground situated on rough raised ground with the ruins of a Medieval church. Burial ground is over grown as of June 2014.

**Boundary:** There is an obscured boundary which consists of a stone wall made of limestone blocks.

**Vegetation:** Site contains unkempt grass and several mature deciduous trees including ash. Church partially covered with ivy.

**Location:** Located along the country road between Geashill and Walsh Island.

**Road Signage:** No

**Access:** Via a wrought iron gate hung on a large limestone pillar.

**Parking:** Parking is at the side of the road/where possible

**Photo 1:**



**Photo 2:**



**Photo 3:**



**Date of Last Visit:** 16/02/2015



## Offaly Burial Grounds Project 2014 - 2015

**Number:** OF017

**Name of Burial Ground:** Ballymacwilliam

**Townland:** Ballymacwilliam

**Denomination:** RC

**Parish (RC):** Rhode

**Diocese (RC):** Kildare and Leighlin

**1838 OSI 6 Inch Map:**



**1910 OSI 25 Inch Map:**



**2011 Bing Map:**



**ITM X:** 658206

**ITM Y:** 734118

**RMP Number:** OF011-005002-

**RPS Number:** N/A

**NIAH Number:** N/A

**Municipal District:** Edenderry

**Owner:** Offaly County Council

**Status:** Closed

**Site Description:** Irregular shaped burial ground with the ruins of a Medieval church located in the centre. There is a slightly overgrown gravel path going around the outside of the church.

**Boundary:** The boundary wall is made from limestone blocks, with large capping blocks. Some are missing in one or two places but doesn't compromise the integrity of the wall.

**Vegetation:** The Medieval church ruins are covered with ivy and brambles, this was trimmed in Feb 2015. There are several trees throughout the site, including ash and a conifer tree.

**Location:** Along the R441 Edenderry to Rhode road.

**Road Signage:** Yes, outside the burial ground

**Access:** Via an iron pedestrian gate, there is also a pedestrian stile.

**Parking:** Roadside

**Photo 1:**



**Photo 2:**



**Photo 3:**



**Date of Last Visit:** 08/10/2014



## Offaly Burial Grounds Project 2014 - 2015

**Number:** OF018

**Name of Burial Ground:** Ballynakill

**Townland:** Ballynakill

**Denomination:** RC

**Parish (RC):** Edenderry

**Diocese (RC):** Kildare and Leighlin

**1838 OSI 6 Inch Map:**



**1910 OSI 25 Inch Map:**



**2011 Bing Map:**



**ITM X:** 659285

**ITM Y:** 728970

**RMP Number:** OF011-034002-

**RPS Number:** N/A

**NIAH Number:** N/A

**Municipal District:** Edenderry

**Owner:** Offaly County Council

**Status:** Closed (Local people have been buried here re

**Site Description:** The site contains the gable end of a ruined Medieval church, headstones are scattered throughout the burial ground. The site is enclosed by a stone wall. The burial ground is slightly raised compared to the surrounding field.

**Boundary:** The boundary wall is composed of stone, with a more recent cement capping. The stone wall is in good repair however the more modern capping is starting to deteriorate in places.

**Vegetation:** The site contains one conifer tree located close to the Medieval church ruins. There is a cluster of small trees along the eastern boundary wall. The grass was observed on visit to have been cut recently.

**Location:** Located on a turn off along the R402 Daingean to Edenderry road. Turn off is located in Ballyfore.

**Road Signage:** No

**Access:** The burial ground is located in the middle of a field, access is via a gate which leads into the field, then there is a separate gate which leads into the burial ground.

**Parking:** Parking is along the roadside.

**Photo 1:**



**Photo 2:**



**Photo 3:**



**Date of Last Visit:** 22/07/2014

## Offaly Burial Grounds Project 2014 - 2015

**Number:** OF019

**Name of Burial Ground:** Ballynakill

**Townland:** Ballynakill (Phillipstown U

**Denomination:** Unknown

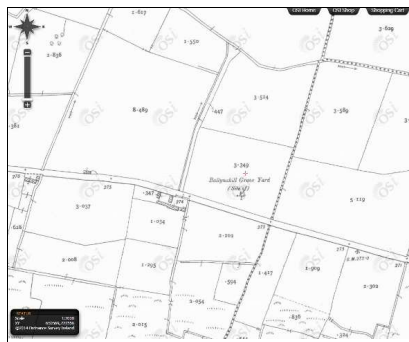
**Parish (RC):** N/A

**Diocese (RC):** N/A

**1838 OSI 6 Inch Map:**

**1910 OSI 25 Inch Map:**

**2011 Bing Map:**



**ITM X:** 650781

**ITM Y:** 722313

**RMP Number:** OF018-022----

**RPS Number:** N/A

**NIAH Number:** N/A

**Municipal District:** Edenderry

**Owner:** Private

**Status:** Disused

**Site Description:** Disused burial ground located on private farm land. There is nothing visible at ground level.

**Boundary:** No boundary for the burial ground.

**Vegetation:** Pasture land.

**Location:** North of Walsh Island on private farm land.

**Road Signage:** No

**Access:** With permission from the land owner.

**Parking:** Parking is where possible.

**Photo 1:**



**Photo 2:**



**Photo 3:**



**Date of Last Visit:**

## Offaly Burial Grounds Project 2014 - 2015

**Number:** OF020

**Name of Burial Ground:** Banagher (New)

**Townland:** Mullaghakaraun

**Denomination:** RC

**Parish (RC):** Rynagh and Gallen

**Diocese (RC):** Ardagh and Clonmacnoise

**1838 OSI 6 Inch Map:**

**1910 OSI 25 Inch Map:**

**2011 Bing Map:**



**ITM X:** 602459

**ITM Y:** 715845

**RMP Number:** N/A

**RPS Number:** N/A

**NIAH Number:** 14921002

**Municipal District:** Birr

**Owner:** Offaly County Council

**Status:** Open

**Site Description:** Rectangular shaped burial ground with central concrete path. There is a rendered outbuilding in the south west corner of the burial ground. There is a small altar located near the western boundary wall of the burial ground.

**Boundary:** The southern boundary wall is rendered with 5 stone pillars. The western boundary consists of partial stone wall and the rest is made up of hedgerow. The north and eastern boundaries are made up of hedgerow.

**Vegetation:** There is one yew tree located near the entrance. The boundary to the rear of the burial ground is made up of hedgerow.

**Location:** East of Banagher, along Rynagh's road.

**Road Signage:** No

**Access:** Via a double wrought iron gate or single pedestrian wrought iron gate to the east.

**Parking:** Parking is available outside the burial ground, along the roadside.

**Photo 1:**



**Photo 2:**



**Photo 3:**



**Date of Last Visit:** 03/11/2014



## Offaly Burial Grounds Project 2014 - 2015

**Number:** OF021

**Name of Burial Ground:** Banagher (Old)

**Townland:** Kylebeg or Banagher

**Denomination:** C of I

**Parish (RC):** N/A

**Diocese (RC):** N/A

**1838 OSI 6 Inch Map:**

**1910 OSI 25 Inch Map:**

**2011 Bing Map:**



**ITM X:** 600892

**ITM Y:** 715395

**RMP Number:** OF021-003002-

**RPS Number:** N/A

**NIAH Number:** N/A

**Municipal District:** Birr

**Owner:** Offaly County Council

**Status:** Closed

**Site Description:** Disused Medieval burial ground situated on a natural rise near town centre of Banagher. The burial ground contains the remains of a Medieval church, half of which is still roofed.

**Boundary:** The boundary consists of a stone wall made from rough limestone blocks, it is in reasonable repair.

**Vegetation:** Several mature ash trees, shrubs and bushes. Ivy is growing on some parts of the church and boundary wall. The grass is occasionally maintained.

**Location:** Located off main street, Banagher, just along church street.

**Road Signage:** Yes, outside opposite the burial ground.

**Access:** Via an iron gate which is generally locked.

**Parking:** Parking is outside the burial ground or along main street.

**Photo 1:**



**Photo 2:**



**Photo 3:**



**Date of Last Visit:** 03/11/2014

## Offaly Burial Grounds Project 2014 - 2015

**Number:** OF022

**Name of Burial Ground:** Barrybrook Children's Burial ground

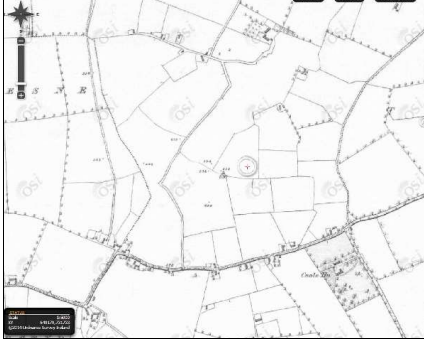
**Townland:** Barrybrook

**Denomination:** Unknown

**Parish (RC):** N/A

**Diocese (RC):** N/A

**1838 OSI 6 Inch Map:**



**1910 OSI 25 Inch Map:**



**2011 Bing Map:**



**ITM X:** 649539

**ITM Y:** 732087

**RMP Number:** OF010-016001-

**RPS Number:** N/A

**NIAH Number:** N/A

**Municipal District:** Edenderry

**Owner:** Private

**Status:** Disused

**Site Description:** Recorded on the 1910 OS map as a children's burial ground. The burial ground is located within a ringfort. There is nothing visible on the surface today.

**Boundary:** There is no boundary around the burial ground.

**Vegetation:** Pasture land

**Location:** South east of Croghan hill, on private farmland, **Road Signage:** No within the remains of a ringfort.

**Access:** With permission of the land owner

**Parking:** None

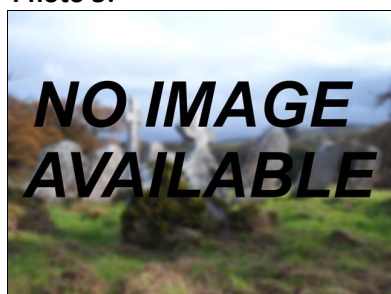
**Photo 1:**



**Photo 2:**



**Photo 3:**



**Date of Last Visit:**

## Offaly Burial Grounds Project 2014 - 2015

**Number:** OF023

**Name of Burial Ground:** Benburb Street

**Townland:** Tullamore

**Denomination:** RC

**Parish (RC):** Tullamore

**Diocese (RC):** Meath

**1838 OSI 6 Inch Map:**



**1910 OSI 25 Inch Map:**



**2011 Bing Map:**



**ITM X:** 634045

**ITM Y:** 725341

**RMP Number:** N/A

**RPS Number:** N/A

**NIAH Number:** N/A

**Municipal District:** Tullamore

**Owner:** RC

**Status:** Disused

**Site Description:** Possible former nun's burial ground associated with the convent. Burial ground no longer exists and possibly built over. Former interments likely to have been reinterred in St Joseph's.

**Boundary:** N/A

**Vegetation:** N/A

**Location:** Former burial ground was located off Benburb street, on the grounds of the convent. **Road Signage:** No

**Access:** N/A

**Parking:** N/A

**Photo 1:**



**Photo 2:**



**Photo 3:**



**Date of Last Visit:** 06/01/2015



## Offaly Burial Grounds Project 2014 - 2015

**Number:** OF024

**Name of Burial Ground:** Birr Quaker

**Townland:** Townparks

**Denomination:** Quaker

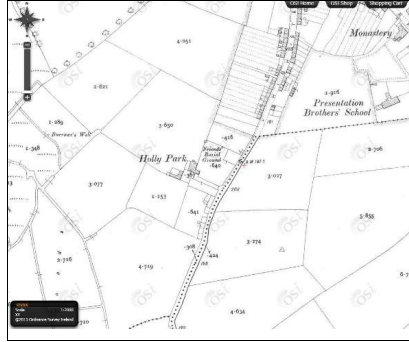
**Parish (RC):** N/A

**Diocese (RC):** N/A

**1838 OSI 6 Inch Map:**



**1910 OSI 25 Inch Map:**



**2011 Bing Map:**



**ITM X:** 605664

**ITM Y:** 704372

**RMP Number:** N/A

**RPS Number:** N/A

**NIAH Number:** N/A

**Municipal District:** Birr

**Owner:** Offaly County Council

**Status:** Disused

**Site Description:** A square shaped burial ground. The burial ground no longer has grave markers as they have been removed. The site is now overgrown and somewhat derelict.

**Boundary:** The boundary consists of stone walls in good repair. The eastern wall with gate, appears to have been recently rebuilt.

**Vegetation:** The site is overgrown with ivy and nettles and other weeds.

**Location:** Located on High street, heading away from Birr. The access gate directly faces the road.

**Road Signage:** No

**Access:** The burial ground can be accessed by a pedestrian iron gate. Care is needed when coming out of the burial ground as the gate opens directly onto the road.

**Parking:** There is no onsite parking.

**Photo 1:**



**Photo 2:**



**Photo 3:**



**Date of Last Visit:** 17/07/2014

## Offaly Burial Grounds Project 2014 - 2015

**Number:** OF025

**Name of Burial Ground:** Birr Workhouse

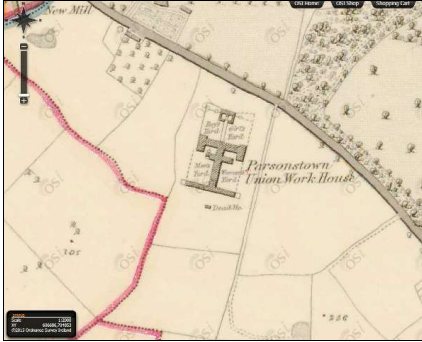
**Townland:** Clonoghil Upper

**Denomination:** Mixed

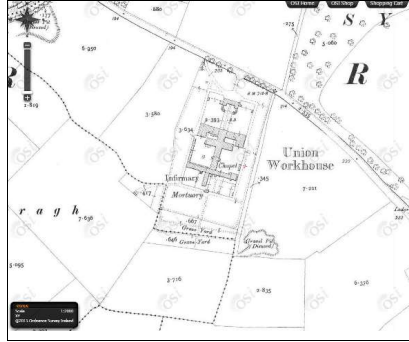
**Parish (RC):** Birr

**Diocese (RC):** Killaloe

**1838 OSI 6 Inch Map:**



**1910 OSI 25 Inch Map:**



**2011 Bing Map:**



**ITM X:** 606804

**ITM Y:** 704587

**RMP Number:** N/A

**RPS Number:** N/A

**NIAH Number:** N/A

**Municipal District:** Birr

**Owner:** Private

**Status:** Disused

**Site Description:** The site is roughly rectangular in shape. The site is unassuming with a simple stone cross in the centre of the burial ground commemorating the workhouse inmates buried in the burial ground. A small weedy gravel path leads in the direction of the workhouse but stops at the hedgerow.

**Boundary:** The boundary to north, east and south consists of hedgerow, the western boundary is a wooden fence with access space for pedestrians and maintenance vehicles.

**Vegetation:** The grass is cut and maintained. The north, south and east of the site consists of a hedgerow boundary.

**Location:** South of the workhouse.

**Road Signage:** No

**Access:** The burial can no longer be accessed from the workhouse, instead access is via the Scurragh housing estate.

**Parking:** There is space in the housing estate for parking.

**Photo 1:**



**Photo 2:**



**Photo 3:**



**Date of Last Visit:** 17/07/2014



## Offaly Burial Grounds Project 2014 - 2015

**Number:** OF026

**Name of Burial Ground:** Boher (Extension)

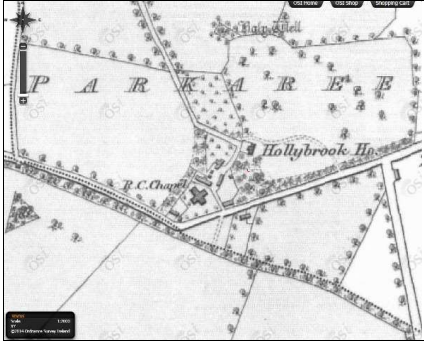
**Townland:** Parkaree or Boherfadda

**Denomination:** RC

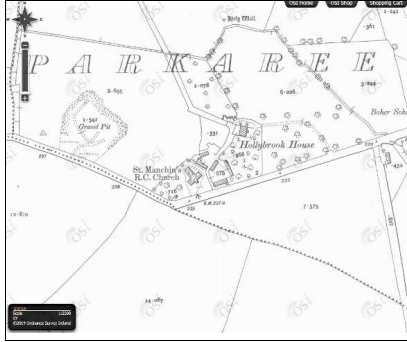
**Parish (RC):** Lemanaghan

**Diocese (RC):** Ardagh and Clonmacnoise

**1838 OSI 6 Inch Map:**



**1910 OSI 25 Inch Map:**



**2011 Bing Map:**



**ITM X:** 618148

**ITM Y:** 730489

**RMP Number:** N/A

**RPS Number:** N/A

**NIAH Number:** N/A

**Municipal District:** Tullamore

**Owner:** RC

**Status:** Open

**Site Description:** Modern burial ground which has been extended. There are gravel paths running through the burial ground. There is an altar and a statue of Jesus on the cross located in the centre of the burial ground. There is a stone and glass memorial with stone seats located to the south west of the site.

**Boundary:** The boundary around the burial ground consists of a capped pebble dashed wall.

**Vegetation:** The grass is well maintained. There are a few trees located close to the boundary wall in places. There are rose bushes located to the south west around the stone and glass memorial.

**Location:** Burial ground and church are located to the east of Ballycumber.

**Road Signage:** No

**Access:** There are two access points to the burial ground, a double vehicular gate and pedestrian gate to the east and a double vehicular gate and pedestrian stile to the west.

**Parking:** Parking space is outside the burial ground and there is a car park opposite the burial ground.

**Photo 1:**



**Photo 2:**



**Photo 3:**



**Date of Last Visit:** 09/09/2014



## Offaly Burial Grounds Project 2014 - 2015

**Number:** OF027

**Name of Burial Ground:** Boher (St Manchin's)

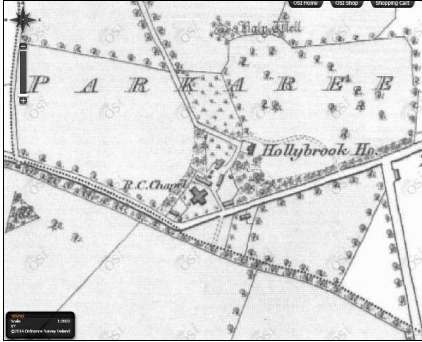
**Townland:** Parkaree or Boherfadda

**Denomination:** RC

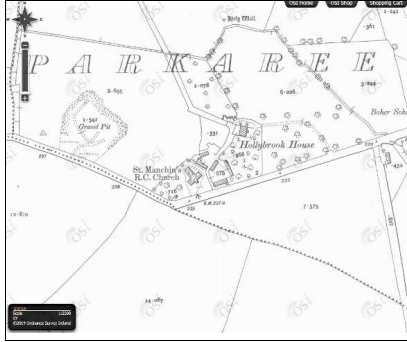
**Parish (RC):** Lemanaghan

**Diocese (RC):** Ardagh and Clonmacnoise

**1838 OSI 6 Inch Map:**



**1910 OSI 25 Inch Map:**



**2011 Bing Map:**



**ITM X:** 618074

**ITM Y:** 730516

**RMP Number:** N/A

**RPS Number:** 11-03

**NIAH Number:** 14907001

**Municipal District:** Tullamore

**Owner:** RC

**Status:** Open

**Site Description:** 19th century RC church with adjoining burial ground to the west of the church. Tarmac paths run through the burial ground.

**Boundary:** The south and west walls are pebble dashed with concrete capping, while the northern boundary consists of trees and shrubs.

**Vegetation:** The site contains well maintained grass, there are trees and shrubs making up the northern boundary.

**Location:** Around 2km west of Ballycumber.

**Road Signage:** Yes (for St Manchin's church)

**Access:** Via the church grounds, a double vehicular gate flanked on either side with pedestrian gates. There is also a pedestrian turn stile to the west.

**Parking:** There is a car park adjoining the church

**Photo 1:**



**Photo 2:**



**Photo 3:**



**Date of Last Visit:** 09/09/2014

## Offaly Burial Grounds Project 2014 - 2015

**Number:** OF028

**Name of Burial Ground:** Borrisnafarney

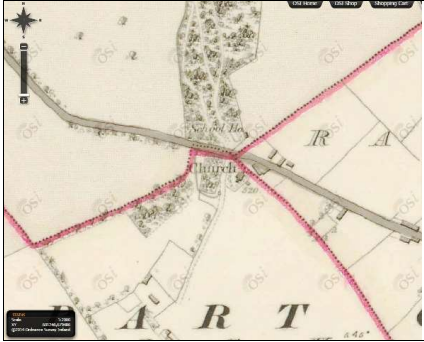
**Townland:** Ballycormick

**Denomination:** C of I

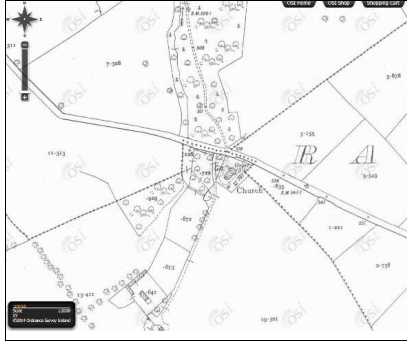
**Parish (RC):** N/A

**Diocese (RC):** N/A

**1838 OSI 6 Inch Map:**



**1910 OSI 25 Inch Map:**



**2011 Bing Map:**



**ITM X:** 601480

**ITM Y:** 679579

**RMP Number:** N/A

**RPS Number:** 65-04

**NIAH Number:** 14946008

**Municipal District:** Birr

**Owner:** C of I

**Status:** Open

**Site Description:** 19th century C of I church with burial ground. There is a gravel path running around the church. The burial ground contains a large impressive mausoleum to the Bloomfield family.

**Boundary:** The boundary wall is made from coarse limestone blocks, there are entrance pillars made from large stone blocks. The wall is in good repair.

**Vegetation:** There is a yew tree to the north of the church and a conifer tree to south. The grass on the site is well maintained.

**Location:** Along a turn off on the R445, Moneygall to Toomevara road, the turn off is sign posted.

**Road Signage:** Yes (at turn off along R445)

**Access:** Via the church gates, which consist of double iron gates. There is also a pedestrian stile in the wall.

**Parking:** Roadside

**Photo 1:**



**Photo 2:**



**Photo 3:**



**Date of Last Visit:** 30/09/2014

## Offaly Burial Grounds Project 2014 - 2015

**Number:** OF029

**Name of Burial Ground:** Bracknagh

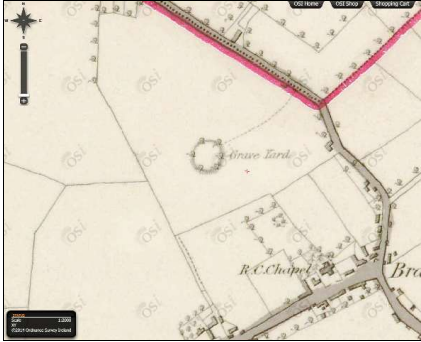
**Townland:** Bracknagh

**Denomination:** RC

**Parish (RC):** Clonbullogue

**Diocese (RC):** Kildare and Leighlin

**1838 OSI 6 Inch Map:**



**1910 OSI 25 Inch Map:**



**2011 Bing Map:**



**ITM X:** 660087

**ITM Y:** 718241

**RMP Number:** OF027-010002-

**RPS Number:** N/A

**NIAH Number:** N/A

**Municipal District:** Edenderry

**Owner:** Offaly County Council

**Status:** Open

**Site Description:** Rectangular shaped burial ground with 18th, 19th, 20th and 21st century headstones. There is a modern extension to the west. The older section is slightly raised in comparison to the modern extension. A path leads around the southern edge of the older section with a gravel path leading up the centre of the extension.

**Boundary:** The older section of the burial ground is enclosed by a capped limestone block wall, the extension is enclosed by a concrete rendered wall.

**Vegetation:** The burial ground contains grass which is well maintained.


**Location:** Located in a field to the north of Bracknagh, just off the R442. There is a small access road though the field.

**Road Signage:** No

**Access:** Via a modern galvanised gate. There is a pedestrian stile to the right of the gate.

**Parking:** Adequate parking space


**Photo 1:**



**Photo 2:**



**Photo 3:**



**Date of Last Visit:** 05/12/2014



## Offaly Burial Grounds Project 2014 - 2015

**Number:** OF030

**Name of Burial Ground:** Bully's Acre

**Townland:** Drumbane

**Denomination:** C of I

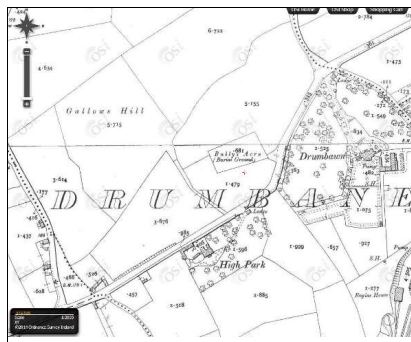
**Parish (RC):** Birr

**Diocese (RC):** Killaloe

**1838 OSI 6 Inch Map:**

**1910 OSI 25 Inch Map:**

**2011 Bing Map:**



**ITM X:** 605958

**ITM Y:** 704034

**RMP Number:** N/A

**RPS Number:** N/A

**NIAH Number:** N/A

**Municipal District:** Birr

**Owner:** Offaly County Council

**Status:** Closed

**Site Description:** Unusually hilly burial ground with several intact remaining headstones. Burial ground enclosed by stone boundary wall.

**Boundary:** The boundary consists of a stone wall in reasonably good repair.

**Vegetation:** The site is a hay meadow with several mature deciduous trees. Some of the memorials and wall are overgrown with ivy. There is a conifer hedge to the east against the boundary wall.

**Location:** Within Highgate and Eastgate residential housing estates, which are west of Seefin, Birr.

**Road Signage:** No

**Access:** Via a tall double gate hung from two fine limestone pillars. The gate is locked.

**Parking:** There is no on site parking.

**Photo 1:**



**Photo 2:**



**Photo 3:**



**Date of Last Visit:** 17/07/2014

## Offaly Burial Grounds Project 2014 - 2015

**Number:** OF031

**Name of Burial Ground:** Caltragh

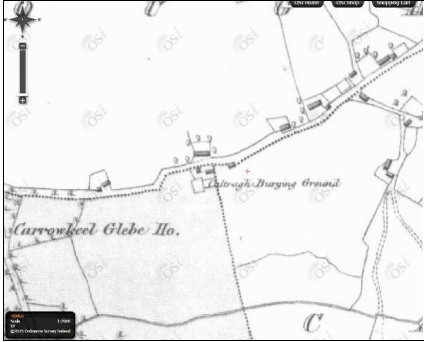
**Townland:** Glebe (Clonmacnoise ED)

**Denomination:** Unknown

**Parish (RC):** N/A

**Diocese (RC):** N/A

**1838 OSI 6 Inch Map:**



**1910 OSI 25 Inch Map:**



**2011 Bing Map:**



**ITM X:** 605182

**ITM Y:** 729609

**RMP Number:** OF006-062----

**RPS Number:** N/A

**NIAH Number:** N/A

**Municipal District:** Birr

**Owner:** Private

**Status:** Disused

**Site Description:** Burial ground located on pasture land, site is shown on 1838 map as being a burial ground. Nothing visible on ground level.

**Boundary:** Field boundary

**Vegetation:** Pasture land.

**Location:** Located off the R444 Clonmacnoise to Doon road.

**Road Signage:** No

**Access:** With permission of the land owner.

**Parking:** Parking is where possible

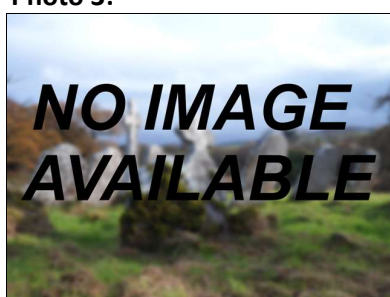
**Photo 1:**



**Photo 2:**



**Photo 3:**



**Date of Last Visit:**

## Offaly Burial Grounds Project 2014 - 2015

**Number:** OF032

**Name of Burial Ground:** Cappancur

**Townland:** Cappancur

**Denomination:** RC

**Parish (RC):** Daingean

**Diocese (RC):** Kildare and Leighlin

**1838 OSI 6 Inch Map:**

**1910 OSI 25 Inch Map:**

**2011 Bing Map:**



**ITM X:** 637881

**ITM Y:** 725121

**RMP Number:** OF017-008002-

**RPS Number:** N/A

**NIAH Number:** N/A

**Municipal District:** Tullamore

**Owner:** Offaly County Council

**Status:** Open

**Site Description:** A "D" shaped burial ground with 18th century to present day headstones, there is a slightly raised rectangular area in the centre of the burial ground. This small burial ground is enclosed by a hedge boundary.

**Boundary:** There is a hedge boundary

**Vegetation:** The site contains grass, which is kept maintained.

**Location:** Located on the L2025, Daingean road, heading east from Tullamore.

**Road Signage:** No


**Access:** Via a modern black double gate hung on metal posts. A short and wide tarmac path leads to the burial ground.

**Parking:** Roadside

**Photo 1:**



**Photo 2:**



**Photo 3:**



**Date of Last Visit:** 30/01/2015



## Offaly Burial Grounds Project 2014 - 2015

**Number:** OF033

**Name of Burial Ground:** Castletown

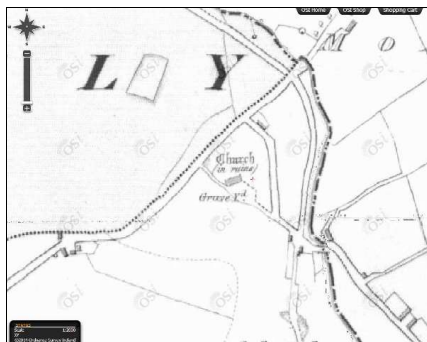
**Townland:** Drumroe

**Denomination:** RC

**Parish (RC):** Dunkerrin

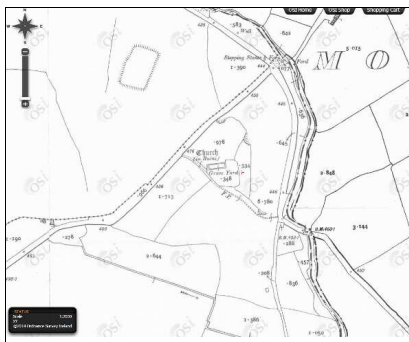
**Diocese (RC):** Killaloe

**1838 OSI 6 Inch Map:**



**ITM X:** 605589

**1910 OSI 25 Inch Map:**



**ITM Y:** 682090

**2011 Bing Map:**



**RMP Number:** OF047-009001-

**RPS Number:** N/A

**NIAH Number:** N/A

**Municipal District:** Birr

**Owner:** Offaly County Council

**Status:** Closed

**Site Description:** Irregular shaped burial ground containing the ruins of a Medieval church. The ground is a little uneven under foot. There is an overgrown path going through the burial ground.

**Boundary:** Stone wall boundary, with partial coffin rest.

**Vegetation:** The burial ground contains one mature yew tree, parts of the church ruins and boundary wall are overgrown with ivy. The rest of the site is grass.

**Location:** Located off a turn off along the R445, Dunkerrin to Moneygall road.

**Road Signage:** Sign post in Loughan and further down the road at a T junction.

**Access:** Via a modern double gate, a short gravel path leads to a pedestrian gate which gives access to the burial ground. There is also a pedestrian stile in the boundary wall.

**Parking:** Parking outside the burial ground.

**Photo 1:**



**Photo 2:**



**Photo 3:**



**Date of Last Visit:** 25/09/2014

## Offaly Burial Grounds Project 2014 - 2015

**Number:** OF034

**Name of Burial Ground:** Castropeter Church

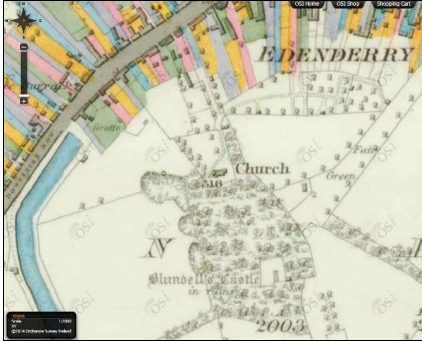
**Townland:** Edenderry

**Denomination:** C of I

**Parish (RC):** N/A

**Diocese (RC):** N/A

**1838 OSI 6 Inch Map:**



**1910 OSI 25 Inch Map:**



**2011 Bing Map:**



**ITM X:** 663107

**ITM Y:** 732732

**RMP Number:** N/A

**RPS Number:** 17-32

**NIAH Number:** 14804033

**Municipal District:** Edenderry

**Owner:** C of I

**Status:** Open

**Site Description:** 18th century C of I Church with adjoining burial ground. A wide gravel path leads from the entrance gate to the church.

**Boundary:** The boundary consists of a pointed stone wall, which is in good repair.

**Vegetation:** There are two yew trees, one close to the church and one in the burial ground. The boundary wall is covered with ivy in parts. The grass is kept maintained.

**Location:** Church and burial ground are located off JKL street.

**Road Signage:** No

**Access:** Via a gated avenue which leads to parking spaces and access to the church and burial ground.

**Parking:** There is space for parking beside the church.

**Photo 1:**



**Photo 2:**



**Photo 3:**



**Date of Last Visit:** 24/11/2014

## Offaly Burial Grounds Project 2014 - 2015

**Number:** OF035

**Name of Burial Ground:** Church of Immaculate Conception

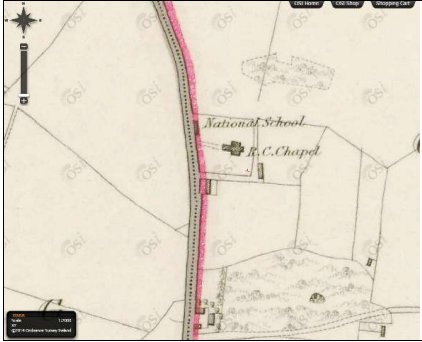
**Townland:** Coolagary

**Denomination:** RC

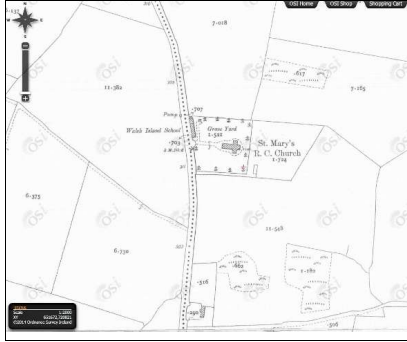
**Parish (RC):** Clonbullogue

**Diocese (RC):** Kildare and Leighlin

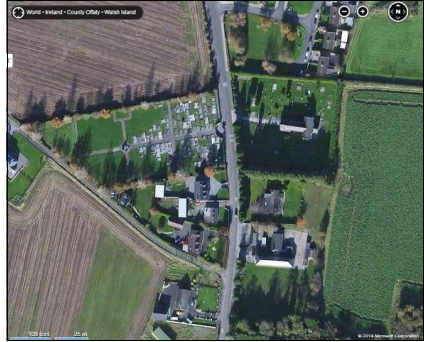
**1838 OSI 6 Inch Map:**



**1910 OSI 25 Inch Map:**



**2011 Bing Map:**



**ITM X:** 651958

**ITM Y:** 720649

**RMP Number:** N/A

**RPS Number:** 36-03

**NIAH Number:** 14927008

**Municipal District:** Edenderry

**Owner:** RC

**Status:** Closed

**Site Description:** 19th century RC church with burial ground. A concrete path leads to the church and a gravel path goes around the church. The burial ground contains headstones from the 19th, 20th and 21st century.

**Boundary:** The western boundary consists of the entrance gates and a capped pebble dashed wall. The rest of boundary consists of conifer trees.

**Vegetation:** Church grounds/burial ground contains several yew trees and hedges. The boundary is comprised of coniferous trees. The grass is maintained.

**Location:** The church and burial ground is located in Walsh Island.

**Road Signage:** No

**Access:** Via a double vehicular gate hung on limestone pillars or one of two pedestrian gates either side of the vehicular gate.

**Parking:** Space close by at the school or along roadside

**Photo 1:**



**Photo 2:**



**Photo 3:**



**Date of Last Visit:** 19/03/2015



## Offaly Burial Grounds Project 2014 - 2015

**Number:** OF036

**Name of Burial Ground:** Church of the Assumption

**Townland:** Tullamore

**Denomination:** RC

**Parish (RC):** Tullamore

**Diocese (RC):** Meath

**1838 OSI 6 Inch Map:**



**1910 OSI 25 Inch Map:**



**2011 Bing Map:**



**ITM X:** 634009

**ITM Y:** 725270

**RMP Number:** N/A

**RPS Number:** N/A

**NIAH Number:** 14807082

**Municipal District:** Tullamore

**Owner:** RC

**Status:** Ecclesiastical burials only

**Site Description:** 20th century RC church with ecclesiastical burial to the south west of the site. Burial marker consists of a large fine stone cross.

**Boundary:** The church boundary consists of stone walls and iron railings.

**Vegetation:** None

**Location:** Church is located off Harbour street, Tullamore

**Road Signage:** No


**Access:** Via church grounds

**Parking:** Onsite parking

**Photo 1:**



**Photo 2:**



**Photo 3:**



**Date of Last Visit:** 13/03/2015

## Offaly Burial Grounds Project 2014 - 2015

**Number:** OF037

**Name of Burial Ground:** Clara Monastery (Franciscan)

**Townland:** Lehinch

**Denomination:** RC

**Parish (RC):** Horseleap/Clara

**Diocese (RC):** Meath

**1838 OSI 6 Inch Map:**



**1910 OSI 25 Inch Map:**



**2011 Bing Map:**



**ITM X:** 627694

**ITM Y:** 732933

**RMP Number:** N/A

**RPS Number:** N/A

**NIAH Number:** N/A

**Municipal District:** Tullamore

**Owner:** RC

**Status:** Ecclesiastical burials only

**Site Description:** Burial ground connected to the adjacent monastery. The burial ground contains the headstones of much older burials. The burial ground is well maintained. There are two statues in the burial ground. There is also a cross above the gate which leads to the old adjoining burial ground.

**Boundary:** The boundary wall is made from concrete block and rendered stone and is in good repair.

**Vegetation:** There are creepers growing on one boundary wall.

**Location:** Outside Clara on the Clara to Kilbeggan road.  
Burial ground is beside the monastery

**Road Signage:** No

**Access:** Via the monastery or from the old adjoining burial ground, there is a gate joining the two.

**Parking:** There is car parking adjacent to the monastery.

**Photo 1:**



**Photo 2:**



**Photo 3:**



**Date of Last Visit:** 15/07/2014

## Offaly Burial Grounds Project 2014 - 2015

**Number:** OF038

**Name of Burial Ground:** Clara Monastery (New)

**Townland:** Kilcoursey

**Denomination:** RC

**Parish (RC):** Horseleap/Clara

**Diocese (RC):** Meath

**1838 OSI 6 Inch Map:**



**1910 OSI 25 Inch Map:**



**2011 Bing Map:**



**ITM X:** 627610

**ITM Y:** 732850

**RMP Number:** N/A

**RPS Number:** N/A

**NIAH Number:** N/A

**Municipal District:** Tullamore

**Owner:** RC

**Status:** Open

**Site Description:** Flat burial ground, with kerbs, an extension has been added in recent times, but it is filling up. Space is running out. A central avenue runs through the burial ground with off shoots.

**Boundary:** The boundary consists of a rendered concrete wall which is in good repair. The boundary to the east is shared with the older burial ground and they are divided by a low earthen bank.

**Vegetation:** There are some patches of grass where there aren't burials. There are benches with flower beds along the boundary with the old section of the burial ground.

**Location:** Outside Clara on the Clara to Kilbeggan road. **Road Signage:** No

**Access:** Via a steel pedestrian gate or vehicular access gate. **Parking:** There is parking at the opposite side of the road along the road verge.


**Photo 1:**



**Photo 2:**



**Photo 3:**



**Date of Last Visit:** 15/07/2014



## Offaly Burial Grounds Project 2014 - 2015

**Number:** OF039

**Name of Burial Ground:** Clara Monastery (Old)

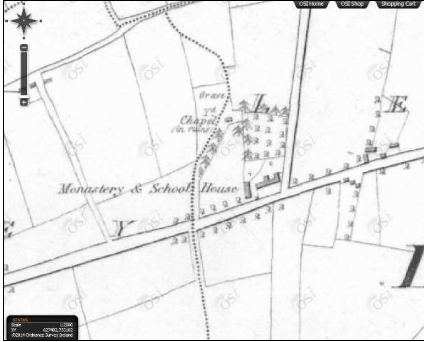
**Townland:** Kilcoursey

**Denomination:** RC

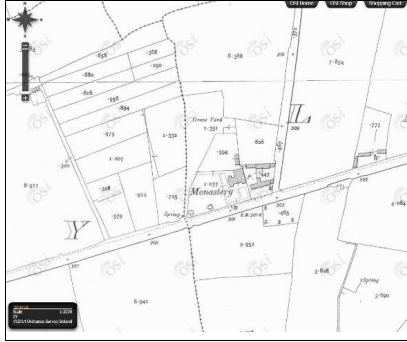
**Parish (RC):** Horseleap/Clara

**Diocese (RC):** Meath

**1838 OSI 6 Inch Map:**



**1910 OSI 25 Inch Map:**



**2011 Bing Map:**



**ITM X:** 627653

**ITM Y:** 732922

**RMP Number:** N/A

**RPS Number:** N/A

**NIAH Number:** N/A

**Municipal District:** Tullamore

**Owner:** RC

**Status:** Closed

**Site Description:** Historic burial ground sits on a glacial esker, the burial ground is over grown in places. Ground is uneven in places.

**Boundary:** The western boundary is shared with the modern extension, there is an earth bank dividing the two burial grounds.

**Vegetation:** The site is overgrown with brambles which obscure many older headstones. There are numerous conifer and yew trees, also the eastern boundary has many deciduous trees growing along it. There is a wild flower meadow to the north end of the site.

**Location:** Outside Clara on the Clara to Kilbeggan road. **Road Signage:** No

**Access:** Via a pedestrian gate or vehicular access gate which leads into the modern extension. The older section is located to the east.

**Parking:** There is parking at the opposite side of the road along the road verge.

**Photo 1:**



**Photo 2:**



**Photo 3:**



**Date of Last Visit:** 15/07/2014

## Offaly Burial Grounds Project 2014 - 2015

**Number:** OF040

**Name of Burial Ground:** Clara Quaker

**Townland:** Clara

**Denomination:** Quaker

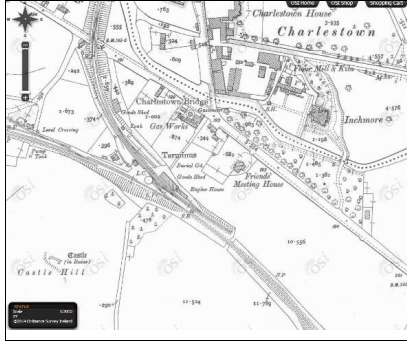
**Parish (RC):** N/A

**Diocese (RC):** N/A

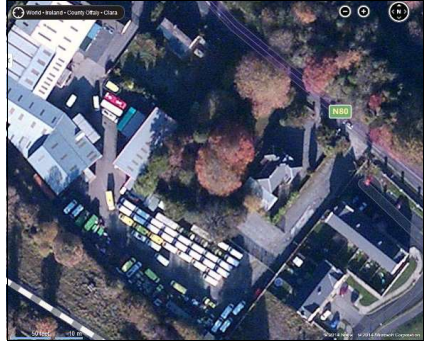
**1838 OSI 6 Inch Map:**



**1910 OSI 25 Inch Map:**



**2011 Bing Map:**



**ITM X:** 626028

**ITM Y:** 732146

**RMP Number:** N/A

**RPS Number:** N/A

**NIAH Number:** 14802017

**Municipal District:** Tullamore

**Owner:** Quakers

**Status:** Open

**Site Description:** The burial ground is at the end of a gravel path, the headstones are all very similar and plain in style without curbs. A laurel hedge divides the burial ground from the entrance. Members of the Goodbody family are the predominant burials here.

**Boundary:** The boundary facing the road consists of a low stone wall with a white painting iron railing attached, which is in good repair. A modern concrete block wall separates the meeting house from the burial ground, this was added when the meeting house wall was sold. A laurel hedge separates the entrance from the burial ground.

**Vegetation:** There are abundant trees around the burial ground, a laurel hedge separates the burial ground from the entrance. The lawn in the burial ground is well kept.

**Location:** Outside Clara on the Tullamore road. The burial ground is adjacent to the meeting house, however it has its own separate entrance.

**Road Signage:** No

**Access:** Via a gate, then walking up gravel path.

**Parking:** Parking is possible outside the burial ground.

**Photo 1:**



**Photo 2:**



**Photo 3:**



**Date of Last Visit:** 15/07/2014



## Offaly Burial Grounds Project 2014 - 2015

**Number:** OF041

**Name of Burial Ground:** Cloghan

**Townland:** Cloghan

**Denomination:** C of I

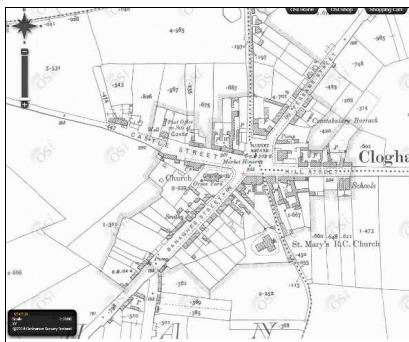
**Parish (RC):** N/A

**Diocese (RC):** N/A

**1838 OSI 6 Inch Map:**

**1910 OSI 25 Inch Map:**

**2011 Bing Map:**



**ITM X:** 607760

**ITM Y:** 719356

**RMP Number:** N/A

**RPS Number:** N/A

**NIAH Number:** N/A

**Municipal District:** Birr

**Owner:** Private

**Status:** Disused

**Site Description:** The site of a former C of I church and burial ground, now a small town park. There are two memorials preserved to the west of the park. The foot path in the park is made from liscannor stone. There are also flower beds. There is a granite block with an inscription marking the opening of the park and a dedication to all those who are buried there.

**Boundary:** The west boundary is a stone wall and the northern wall boundary is made from concrete blocks, the east and south is open with low railings in places.

**Vegetation:** The park contains two mature yew trees to the west, there is also a large conifer tree too. The park contains well maintained flower beds.

**Location:** In Cloghan town centre, a public park has been built over the burial ground

**Road Signage:** No

**Access:** The burial ground is easily accessible, there is no boundary around it.

**Parking:** There is parking space available in the town centre.

**Photo 1:**



**Photo 2:**



**Photo 3:**



**Date of Last Visit:** 14/08/2014



## Offaly Burial Grounds Project 2014 - 2015

**Number:** OF042

**Name of Burial Ground:** Clonarrow

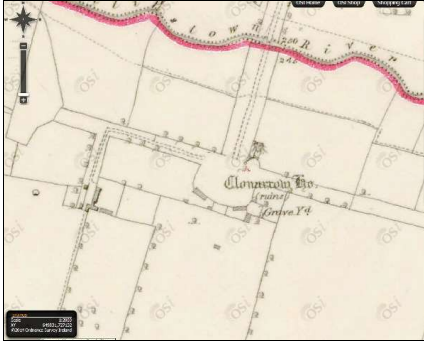
**Townland:** Clonarrow or Riverlyons

**Denomination:** Unknown

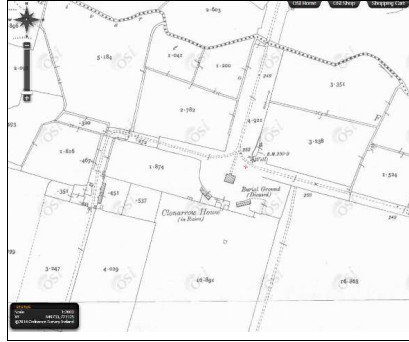
**Parish (RC):** N/A

**Diocese (RC):** N/A

**1838 OSI 6 Inch Map:**



**1910 OSI 25 Inch Map:**



**2011 Bing Map:**



**ITM X:** 650038

**ITM Y:** 726926

**RMP Number:** OF018-010002-

**RPS Number:** N/A

**NIAH Number:** N/A

**Municipal District:** Edenderry

**Owner:** Private

**Status:** Disused

**Site Description:** Possible enclosure with the remains of a building with north - south orientation. There are upright stones present around the site, possible grave markers.

**Boundary:** The burial ground has no boundary and is located in pasture land.

**Vegetation:** There is a large deciduous tree very close to the site. Grass is kept short by cattle.

**Location:** Located on private farm land between Edenderry and Daingean.

**Road Signage:** No

**Access:** With land owner's permission.

**Parking:** With land owner's permission.

**Photo 1:**



**Photo 2:**



**Photo 3:**



**Date of Last Visit:** 12/01/2015

## Offaly Burial Grounds Project 2014 - 2015

**Number:** OF043

**Name of Burial Ground:** Cloncreen

**Townland:** Cloncreen

**Denomination:** RC

**Parish (RC):** Clonbullogue

**Diocese (RC):** Kildare and Leighlin

**1838 OSI 6 Inch Map:**



**1910 OSI 25 Inch Map:**



**2011 Bing Map:**



**ITM X:** 658966

**ITM Y:** 724317

**RMP Number:** OF019-004001-

**RPS Number:** N/A

**NIAH Number:** N/A

**Municipal District:** Edenderry

**Owner:** Offaly County Council

**Status:** Open

**Site Description:** Old burial ground with poorly preserved Medieval church ruins, with modern extension to the west. Modern extension has tarmac paths. There is a cross on a concrete plinth in the modern section.

**Boundary:** The modern section of the burial ground is enclosed by a pebble dashed wall with concrete capping slabs, there are two pillars at the entrance gate. The older section of the burial ground is enclosed by a rubble stone wall which is in good repair. It is over grown with ivy in parts.

**Vegetation:** Well kept lawns in modern section, while the older section has yew trees, deciduous trees and fir trees. The church ruins are somewhat overgrown.

**Location:** West of Clonbullogue, along the L1003.

**Road Signage:** No


**Access:** Via a double iron gate. There is a single iron pedestrian gate to the east of this leading into the old section of the burial ground.

**Parking:** Roadside.

**Photo 1:**



**Photo 2:**



**Photo 3:**



**Date of Last Visit:** 24/11/2014

## Offaly Burial Grounds Project 2014 - 2015

**Number:** OF044

**Name of Burial Ground:** Cloneyhurke

**Townland:** Garryhinch

**Denomination:** C of I

**Parish (RC):** N/A

**Diocese (RC):** N/A

**1838 OSI 6 Inch Map:**



**1910 OSI 25 Inch Map:**



**2011 Bing Map:**



**ITM X:** 648836

**ITM Y:** 710800

**RMP Number:** N/A

**RPS Number:** 52-01

**NIAH Number:** 14933007

**Municipal District:** Edenderry

**Owner:** C of I

**Status:** Open

**Site Description:** 19th century C of I church with burial ground. A gravel drive way leads up to the church from the entrance gate. There is a row of yew trees to the south of the church. There are burials on all sides of the church with older burials to the north of the church.

**Boundary:** The boundary surrounding the church and burial ground comprises of hedgerow.

**Vegetation:** There is a row of yew trees to the south of the church and one yew tree to the east. There is a large deciduous tree located to the south east end of the burial ground. Grass is kept maintained.

**Location:** The church and burial ground is located at the Garryhinch crossroads.

**Road Signage:** No

**Access:** Via a double iron gate, which is hung on fine limestone pillars.

**Parking:** There is no designated parking space at the site. Parking is onsite for services only.

**Photo 1:**



**Photo 2:**



**Photo 3:**



**Date of Last Visit:** 05/12/2014



## Offaly Burial Grounds Project 2014 - 2015

**Number:** OF045

**Name of Burial Ground:** Clonllyn Glebe (Mullnakill)

**Townland:** Clonllyn Glebe

**Denomination:** Unknown

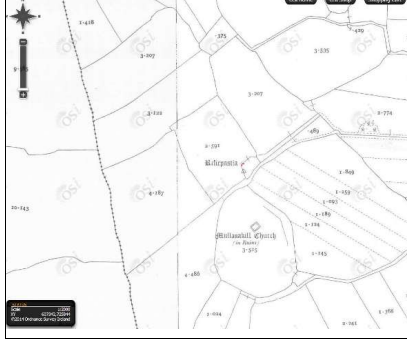
**Parish (RC):** N/A

**Diocese (RC):** N/A

**1838 OSI 6 Inch Map:**



**1910 OSI 25 Inch Map:**



**2011 Bing Map:**



**ITM X:** 607564

**ITM Y:** 725794

**RMP Number:** OF014-016----

**RPS Number:** N/A

**NIAH Number:** N/A

**Municipal District:** Birr

**Owner:** Private

**Status:** Disused

**Site Description:** A roughly rectangular shaped burial ground. Burial ground contains hundreds of uncarved stone markers. There is a recent concrete alter and black cross. Benches have been erected in front of the alter.

**Boundary:** The boundary wall is made from rough stone blocks, it is in relatively good repair.

**Vegetation:** There is very little vegetation as the site has been sprayed. There are several small hawthorn trees, some with ivy growing on them.

**Location:** On turn off between Ferbane and Belmont, turn off is signed

**Road Signage:** Yes. Sign posted from road.

**Access:** No pedestrian access into burial ground. There is an iron gate and a modern black metal hand rail leading over a coffin rest.

**Parking:** None

**Photo 1:**



**Photo 2:**



**Photo 3:**



**Date of Last Visit:** 23/09/2014

## Offaly Burial Grounds Project 2014 - 2015

**Number:** OF046

**Name of Burial Ground:** Clonmacnoise (OCC)

**Townland:** Clonmacnoise

**Denomination:** Mixed

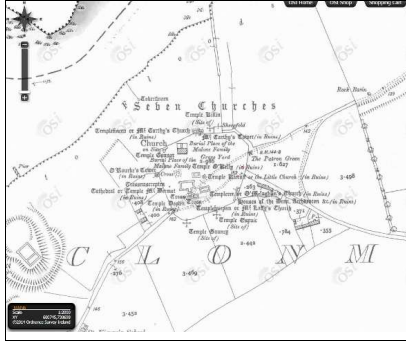
**Parish (RC):** Clonmacnoise

**Diocese (RC):** Ardagh and Clonmacnoise

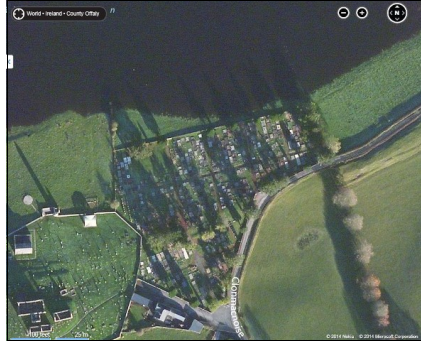
**1838 OSI 6 Inch Map:**



**1910 OSI 25 Inch Map:**



**2011 Bing Map:**



**ITM X:** 601062

**ITM Y:** 730743

**RMP Number:** N/A

**RPS Number:** N/A

**NIAH Number:** N/A

**Municipal District:** Birr

**Owner:** Offaly County Council

**Status:** Open

**Site Description:** Modern burial ground with tarmac paths leading through the site and dividing it up into different sections. Ground is mostly flat.

**Boundary:** Boundary consists of a concrete rendered wall.

**Vegetation:** Grass is well maintained. Contains a number of pine and coniferous trees.

**Location:** East of Clonmacnoise monastic site.

**Road Signage:** No

**Access:** Either through the older burial ground or via access gates to the east.

**Parking:** There is plenty of parking space outside the burial ground.


**Photo 1:**



**Photo 2:**



**Photo 3:**



**Date of Last Visit:** 23/09/2014

## Offaly Burial Grounds Project 2014 - 2015

**Number:** OF047

**Name of Burial Ground:** Clonmacnoise (OPW)

**Townland:** Clonmacnoise

**Denomination:** RC

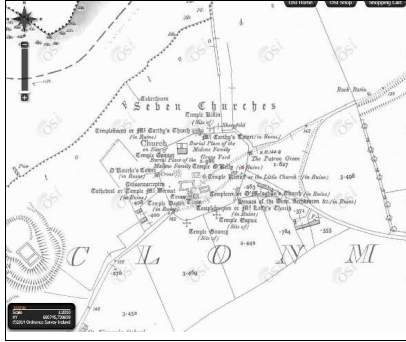
**Parish (RC):** Clonmacnoise

**Diocese (RC):** Ardagh and Clonmacnoise

**1838 OSI 6 Inch Map:**



**1910 OSI 25 Inch Map:**



**2011 Bing Map:**



**ITM X:** 600953

**ITM Y:** 730694

**RMP Number:** OF005-004----

**RPS Number:** N/A

**NIAH Number:** N/A

**Municipal District:** Birr

**Owner:** National Monuments Service

**Status:** Closed

**Site Description:** Large monastic site with many ruins and closed burial ground with many impressive grave markers. There are many important ruined buildings throughout the site.

**Boundary:** The boundary consists of a stone wall in very good repair.

**Vegetation:** The site contains well maintained grass.

**Location:** The site is well signed posted from many locations. The site is close to the R444.

**Road Signage:** Yes

**Access:** Via the visitor centre.

**Parking:** Visitor centre


**Photo 1:**



**Photo 2:**



**Photo 3:**



**Date of Last Visit:** 23/09/2014



## Offaly Burial Grounds Project 2014 - 2015

**Number:** OF048

**Name of Burial Ground:** Clonoghil (New)

**Townland:** Clonoghil Upper

**Denomination:** Mixed

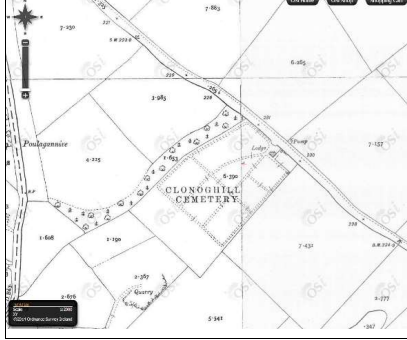
**Parish (RC):** Birr

**Diocese (RC):** Killaloe

**1838 OSI 6 Inch Map:**



**1910 OSI 25 Inch Map:**



**2011 Bing Map:**



**ITM X:** 607693

**ITM Y:** 704012

**RMP Number:** N/A

**RPS Number:** N/A

**NIAH Number:** N/A

**Municipal District:** Birr

**Owner:** Offaly County Council

**Status:** Open

**Site Description:** Modern lawn cemetery, rectangular in shape with large tarmac area just inside the main gate, a tarmac path leads down the centre of the burial ground.

**Boundary:** The boundary wall facing the road is made from stone, while the rest of the boundary is made from concrete blocks.

**Vegetation:** Well maintained grass.

**Location:** South east of Syngfield, heading away from Birr.

**Road Signage:** No

**Access:** Via a pedestrian gate, there is also a double gate for vehicular access.

**Parking:** Roadside

**Photo 1:**



**Photo 2:**



**Photo 3:**



**Date of Last Visit:** 25/09/2014

## Offaly Burial Grounds Project 2014 - 2015

**Number:** OF049

**Name of Burial Ground:** Clonoghil (Old)

**Townland:** Clonoghil Upper

**Denomination:** Mixed

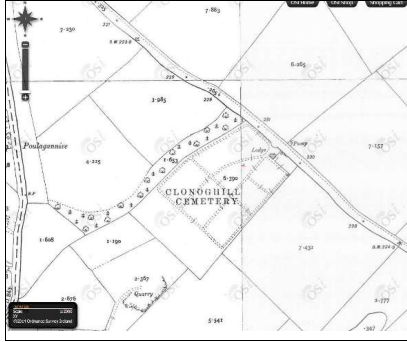
**Parish (RC):** Birr

**Diocese (RC):** Killaloe

**1838 OSI 6 Inch Map:**



**1910 OSI 25 Inch Map:**



**2011 Bing Map:**



**ITM X:** 607618

**ITM Y:** 703933

**RMP Number:** N/A

**RPS Number:** 53-08

**NIAH Number:** 14820022

**Municipal District:** Birr

**Owner:** Offaly County Council

**Status:** Open for people with plots

**Site Description:** Burial ground opened in 1865. Large burial ground with gravel paths throughout dividing the burial ground into 12 sections. The north west of the burial ground is perched on an esker. There is a lodge house at the entrance.

**Boundary:** The boundary consists of a stone wall which encloses the entire burial ground, which is in good repair.

**Vegetation:** Burial ground contains a number of mature yew trees. Some headstones and parts of the boundary wall are overgrown with ivy. There is a line of deciduous trees along the northern boundary. There are some mature yew trees along the main avenue.

**Location:** South east of Syngfield, heading away from Birr.

**Road Signage:** No

**Access:** Via an iron pedestrian gate, there is also an iron double gate for vehicular access.

**Parking:** Roadside


**Photo 1:**



**Photo 2:**



**Photo 3:**



**Date of Last Visit:** 06/04/2013

## Offaly Burial Grounds Project 2014 - 2015

**Number:** OF050

**Name of Burial Ground:** Clonsast Church

**Townland:** Clonsast Upper

**Denomination:** Unknown

**Parish (RC):** N/A

**Diocese (RC):** N/A

**1838 OSI 6 Inch Map:**



**1910 OSI 25 Inch Map:**



**2011 Bing Map:**



**ITM X:** 657846

**ITM Y:** 719729

**RMP Number:** OF027-008003-

**RPS Number:** N/A

**NIAH Number:** N/A

**Municipal District:** Edenderry

**Owner:** Private

**Status:** Disused

**Site Description:** Small section of church wall remains. Site is overgrown.

**Boundary:** No boundary around site.

**Vegetation:** Farmland

**Location:** North west of Bracknagh on private farm land

**Road Signage:** No

**Access:** Across several fields, land owner permission required.

**Parking:** At farm gate.

**Photo 1:**



**Photo 2:**



**Photo 3:**



**Date of Last Visit:**



## Offaly Burial Grounds Project 2014 - 2015

**Number:** OF051

**Name of Burial Ground:** Clonyhurk

**Townland:** Clonyhurk

**Denomination:** Unknown

**Parish (RC):** N/A

**Diocese (RC):** N/A

**1838 OSI 6 Inch Map:**

**1910 OSI 25 Inch Map:**

**2011 Bing Map:**



**ITM X:** 648423

**ITM Y:** 713120

**RMP Number:** OF033-005002-

**RPS Number:** N/A

**NIAH Number:** N/A

**Municipal District:** Edenderry

**Owner:** Offaly County Council/Private

**Status:** Disused

**Site Description:** Overgrown site containing the ruins of a castle, church and associated burial ground. The west wall fragment of the Medieval church forms part of an oval shaped boundary wall around the small graveyard which contains a few 18th and 19th century burials.

**Boundary:** There is a hedgerow boundary around the site.

**Vegetation:** Site is very overgrown with brambles and grass and trees.

**Location:** South of Clonygowan heading towards Garryhinch crossroads

**Road Signage:** No

**Access:** Near possible as site is very overgrown

**Parking:** Roadside

**Photo 1:**



**Photo 2:**



**Photo 3:**



**Date of Last Visit:** 19/03/2015

## Offaly Burial Grounds Project 2014 - 2015

**Number:** OF052

**Name of Burial Ground:** Coolygagan

**Townland:** Coolygagan

**Denomination:** RC

**Parish (RC):** Clonbullogue

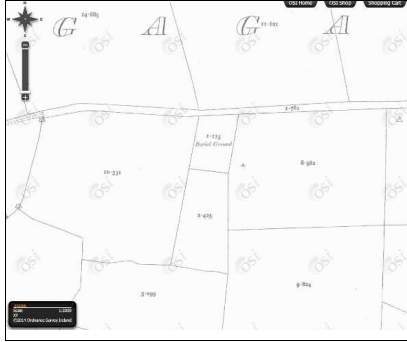
**Diocese (RC):** Kildare and Leighlin

**1838 OSI 6 Inch Map:**



**ITM X:** 662614

**1910 OSI 25 Inch Map:**



**ITM Y:** 721450

**2011 Bing Map:**



**RMP Number:** N/A

**RPS Number:** N/A

**NIAH Number:** N/A

**Municipal District:** Edenderry

**Owner:** Offaly County Council

**Status:** Open

**Site Description:** Rectangular shaped burial ground which has been used since at least 1838. There is only one boundary wall which faces the road. The burial ground is kept maintained. A stone memorial on the inside of the boundary wall commemorates all those interred in the burial ground.

**Boundary:** The south, west and eastern boundaries consist of barbed wire fencing with natural hedgerow. The hedgerow contains various mature deciduous trees. The northern boundary consists of a stone wall with wrought iron gate and two pillars.

**Vegetation:** There are two square shaped box hedges to the eastern side of the burial ground. The rest of the burial ground is grass which is maintained.

**Location:** Located on a sign posted turn off, off the R401, **Road Signage:** Yes (turn off is sign posted) Clonbullogue to Rathangan road.

**Access:** Via a wrought iron pedestrian gate.

**Parking:** There is adequate space outside the burial ground for several cars to park.

**Photo 1:**



**Photo 2:**



**Photo 3:**



**Date of Last Visit:** 24/11/2014



## Offaly Burial Grounds Project 2014 - 2015

**Number:** OF053

**Name of Burial Ground:** Crinkill Military Cemetery

**Townland:** Crinkill

**Denomination:** Mixed

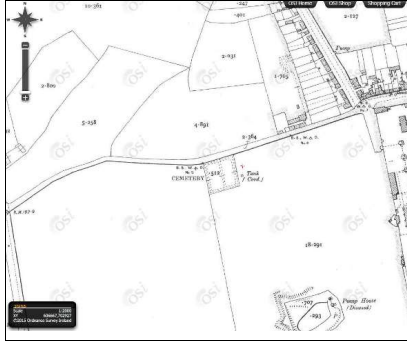
**Parish (RC):** Birr

**Diocese (RC):** Killaloe

**1838 OSI 6 Inch Map:**



**1910 OSI 25 Inch Map:**



**2011 Bing Map:**



**ITM X:** 606699

**ITM Y:** 702994

**RMP Number:** N/A

**RPS Number:** N/A

**NIAH Number:** N/A

**Municipal District:** Birr

**Owner:** Department of Defence

**Status:** Closed

**Site Description:** British military burial ground located beside the remains of the former barracks. There is a gravel path running up the centre of the burial ground with a path running around the edge of the burial ground. The associated church was in the grounds of the barracks. There is a memorial just inside the entrance which commemorates the death casualties of the 3rd Leinster Regiment during the Boer War 1899-1902. The memorial was previous located outside the garrison chapel.

**Boundary:** The boundary consists of a stone wall which is in good repair.

**Vegetation:** The site is a wild flower meadow, the grass is occasionally cut. There are two yew trees, one on either side of the central path. There are two large deciduous trees just inside the main gate. In the NE and NW corners there is a mature coniferous tree.

**Location:** Located along cemetery road, Crinkill.

**Road Signage:** No

**Access:** Via a cast iron pedestrian gate.

**Parking:** Roadside

**Photo 1:**



**Photo 2:**



**Photo 3:**



**Date of Last Visit:** 06/04/2013



## Offaly Burial Grounds Project 2014 - 2015

**Number:** OF054

**Name of Burial Ground:** Croghan

**Townland:** Barrsybrook

**Denomination:** RC

**Parish (RC):** Rhode

**Diocese (RC):** Kildare and Leighlin

**1838 OSI 6 Inch Map:**



**1910 OSI 25 Inch Map:**



**2011 Bing Map:**



**ITM X:** 648908

**ITM Y:** 732671

**RMP Number:** N/A

**RPS Number:** N/A

**NIAH Number:** N/A

**Municipal District:** Edenderry

**Owner:** Offaly County Council

**Status:** Open

**Site Description:** Modern square shaped burial ground, located just outside Croghan. There is a cross shaped gravel path dissecting the burial ground.

**Boundary:** The boundary wall is a concrete, pebble dashed with capping, the access gates have pillars with capping.

**Vegetation:** The burial ground contains grass which is well maintained, and cut regularly.

**Location:** Located just off the side of the road from Croghan to Rhode.

**Road Signage:** No

**Access:** Via a double steel vehicular gate or a pedestrian kiss gate to the east of the vehicular gate.

**Parking:** Roadside


**Photo 1:**



**Photo 2:**



**Photo 3:**



**Date of Last Visit:** 08/10/2014

## Offaly Burial Grounds Project 2014 - 2015

**Number:** OF055

**Name of Burial Ground:** Croghan hill

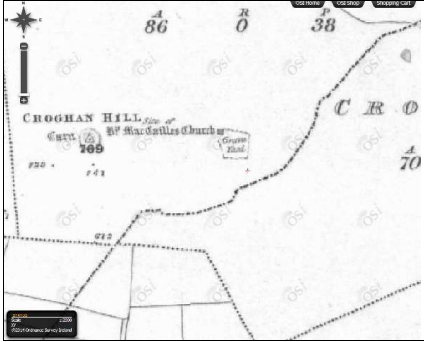
**Townland:** Croghanhill

**Denomination:** RC

**Parish (RC):** Rhode

**Diocese (RC):** Kildare and Leighlin

**1838 OSI 6 Inch Map:**



**1910 OSI 25 Inch Map:**



**2011 Bing Map:**



**ITM X:** 648236

**ITM Y:** 733124

**RMP Number:** OF010-004003-

**RPS Number:** N/A

**NIAH Number:** N/A

**Municipal District:** Edenderry

**Owner:** Offaly County Council

**Status:** Closed

**Site Description:** Disused burial ground located near the summit of Croghan hill. Burial ground is overgrown and ground is rough under foot.

**Boundary:** The boundary consists of a stone wall, it has been repaired in places with concrete blocks.

**Vegetation:** Grass, which is overgrown.

**Location:** Located on Croghan Hill near to the top.

**Road Signage:** No

**Access:** Via a 20 minute walk across farm land.

**Parking:** Croghan village or shop in Croghan.

**Photo 1:**



**Photo 2:**



**Photo 3:**



**Date of Last Visit:** 11/02/2015

## Offaly Burial Grounds Project 2014 - 2015

**Number:** OF056

**Name of Burial Ground:** Crotty's Church

**Townland:** Townparks

**Denomination:** Crotty Schism

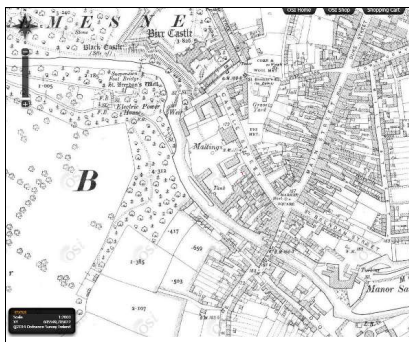
**Parish (RC):** N/A

**Diocese (RC):** N/A

**1838 OSI 6 Inch Map:**

**1910 OSI 25 Inch Map:**

**2011 Bing Map:**



**ITM X:** 605752

**ITM Y:** 704818

**RMP Number:** N/A

**RPS Number:** N/A

**NIAH Number:** 14819102

**Municipal District:** Birr

**Owner:** Private

**Status:** Disused

**Site Description:** Disused Presbyterian church with a tiny adjoining burial ground to rear of church.

**Boundary:** There is high coarse stone block wall surrounding the burial ground.

**Vegetation:** Site is over grown with ivy and brambles.

**Location:** Along Castle Street, Birr.

**Road Signage:** No

**Access:** There is no access to this burial ground.

**Parking:** There is space in the Maltings

**Photo 1:**



**Photo 2:**



**Photo 3:**



**Date of Last Visit:** 25/09/2014



## Offaly Burial Grounds Project 2014 - 2015

**Number:** OF057

**Name of Burial Ground:** Cullenwaine

**Townland:** Cullenwaine

**Denomination:** RC

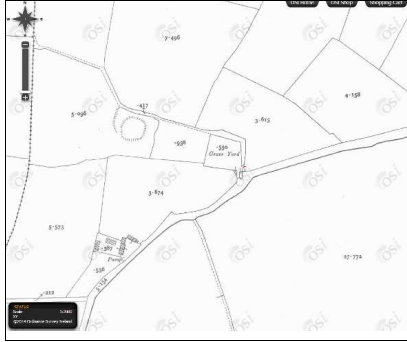
**Parish (RC):** Dunkerrin

**Diocese (RC):** Killaloe

**1838 OSI 6 Inch Map:**



**1910 OSI 25 Inch Map:**



**2011 Bing Map:**



**ITM X:** 601249

**ITM Y:** 682831

**RMP Number:** OF046-006001-

**RPS Number:** N/A

**NIAH Number:** N/A

**Municipal District:** Birr

**Owner:** Offaly County Council

**Status:** Open

**Site Description:** Roughly square shaped burial ground. Ruins of a gable end of a Medieval church. The ground is somewhat undulating. There is a stone plaque in the burial ground commemorating all those interred in the burial ground, it is dated 1996.

**Boundary:** Consists of a stone wall in good repair.

**Vegetation:** The site contains several mature yew trees and some conifer trees. The grass is in need of maintenance. Ivy and brambles cover the boundary wall in places.

**Location:** Along the L4023.

**Road Signage:** No

**Access:** Via an iron gate.

**Parking:** Roadside, space is limited.

**Photo 1:**



**Photo 2:**



**Photo 3:**



**Date of Last Visit:** 25/09/2014

## Offaly Burial Grounds Project 2014 - 2015

**Number:** OF058

**Name of Burial Ground:** Daingean

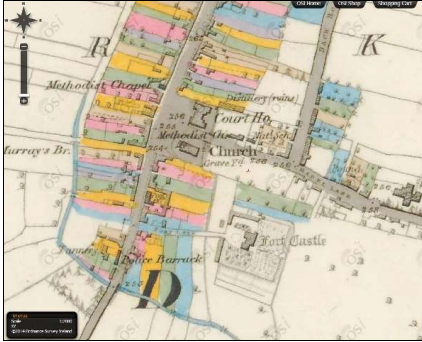
**Townland:** Townparks

**Denomination:** C of I

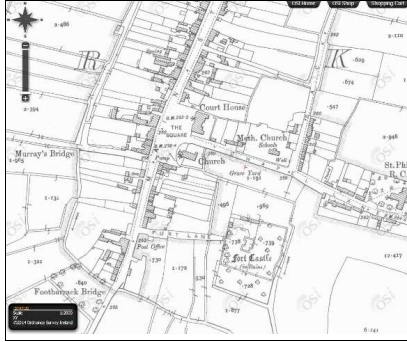
**Parish (RC):** N/A

**Diocese (RC):** N/A

**1838 OSI 6 Inch Map:**



**1910 OSI 25 Inch Map:**



**2011 Bing Map:**



**ITM X:** 647215

**ITM Y:** 727309

**RMP Number:** OF018-006004-

**RPS Number:** 25-04

**NIAH Number:** 14808008

**Municipal District:** Edenderry

**Owner:** C of I

**Status:** Closed

**Site Description:** The site contains the remains of a C of I church built in 1835, only the front of the church and bell tower remain, the nave and roof have been demolished. The burial ground is behind the church, across a small bridge which goes over a small stream. The burial ground is in a neglected state, with headstone knocked over.

**Boundary:** The northern and western boundary consists of a course stone wall reinforced with concrete blocks. The southern and eastern boundary consists of a maintained hedge. The eastern boundary wall shows some signs of damage.

**Vegetation:** The grass appears to be maintained to a certain degree. There are numerous birch trees and several yew trees on site.

**Location:** The church ruins and adjoining burial ground are located in Daingean, just alongside Chapel lane.

**Road Signage:** No

**Access:** Via an iron pedestrian gate which is located directly in front of the church ruins.

**Parking:** There is parking space in the square to the north of the burial ground.

**Photo 1:**



**Photo 2:**



**Photo 3:**



**Date of Last Visit:** 22/07/2014



## Offaly Burial Grounds Project 2014 - 2015

**Number:** OF059

**Name of Burial Ground:** Downan

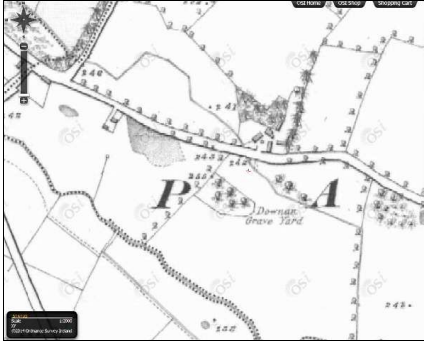
**Townland:** Ballycon

**Denomination:** RC

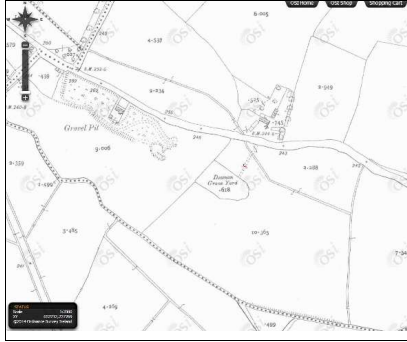
**Parish (RC):** Daingean

**Diocese (RC):** Kildare and Leighlin

**1838 OSI 6 Inch Map:**



**1910 OSI 25 Inch Map:**



**2011 Bing Map:**



**ITM X:** 652923

**ITM Y:** 727533

**RMP Number:** OF019-001001-

**RPS Number:** N/A

**NIAH Number:** N/A

**Municipal District:** Edenderry

**Owner:** Offaly County Council

**Status:** Closed

**Site Description:** Oval shaped burial ground with a raise in the centre. Surrounded by a low boundary wall. There is a modern concrete block alter and scaffolding for a cover for the alter.

**Boundary:** The boundary wall is made from coarse limestone blocks.

**Vegetation:** The grass was unkempt on the site visit. There is a conifer tree in the centre of the burial ground. The boundary wall is overgrown with brambles in some places.

**Location:** Burial ground located along the R402, Mount Lucas to Edenderry road.

**Road Signage:** Yes, white sign post close to site

**Access:** Via a farm gate and then through a field to an iron pedestrian which gives access.

**Parking:** Roadside.

**Photo 1:**



**Photo 2:**



**Photo 3:**



**Date of Last Visit:** 09/10/2014



## Offaly Burial Grounds Project 2014 - 2015

**Number:** OF060

**Name of Burial Ground:** Droughtville

**Townland:** Droughtville

**Denomination:** N/A

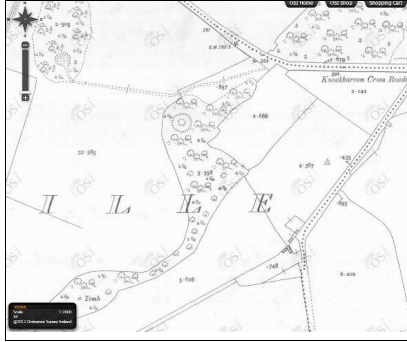
**Parish (RC):** N/A

**Diocese (RC):** N/A

**1838 OSI 6 Inch Map:**



**1910 OSI 25 Inch Map:**



**2011 Bing Map:**



**ITM X:** 616581

**ITM Y:** 706411

**RMP Number:** N/A

**RPS Number:** N/A

**NIAH Number:** N/A

**Municipal District:** Birr

**Owner:** Private

**Status:** Disused

**Site Description:** Private burial spot of Captain T. A. Drought, which is located on the top of an esker with a view over looking his estate. Grave consists of a table tomb which is very overgrown enclosed by iron railings.

**Boundary:**

**Vegetation:** Grave is overgrown with ivy.

**Location:** Located on private land in the townland of Droughtville.

**Road Signage:** No

**Access:** With the land owner's permission.

**Parking:** Roadside.

**Photo 1:**



**Photo 2:**



**Photo 3:**



**Date of Last Visit:** 05/02/2015

## Offaly Burial Grounds Project 2014 - 2015

**Number:** OF061

**Name of Burial Ground:** Drumcooly

**Townland:** Drumcooly

**Denomination:** RC

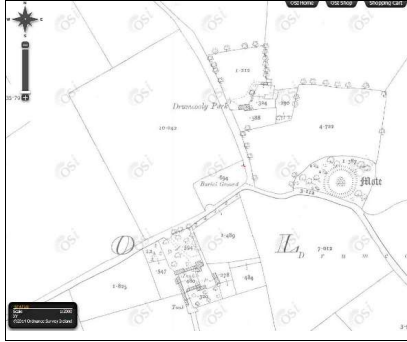
**Parish (RC):** Edenderry

**Diocese (RC):** Kildare and Leighlin

**1838 OSI 6 Inch Map:**



**1910 OSI 25 Inch Map:**



**2011 Bing Map:**



**ITM X:** 662365

**ITM Y:** 730639

**RMP Number:** OF012-005002-

**RPS Number:** N/A

**NIAH Number:** N/A

**Municipal District:** Edenderry

**Owner:** Offaly County Council

**Status:** Closed

**Site Description:** Closed burial ground which sits on a slight rise in the land. Burial ground contains old and modern headstones.

**Boundary:** The southern boundary wall consists of a stone wall, which is rendered in some places, the wall has been recently repaired as of Feb 2015. The northern boundary consists of a hedge.

**Vegetation:** The site contains conifer trees which are maintained. The grass does not appear to be regularly kept. Some of the grave markers and parts of the boundary wall are overgrown with ivy.

**Location:** South of Edenderry, just off the R401.

**Road Signage:** Yes, along the R401


**Access:** via stone steps, there is also an iron gate.

**Parking:** There is limited parking space at the entrance to the burial ground.


**Photo 1:**



**Photo 2:**



**Photo 3:**



**Date of Last Visit:** 22/07/2014

## Offaly Burial Grounds Project 2014 - 2015

**Number:** OF062

**Name of Burial Ground:** Drumcullen

**Townland:** Knockbarron

**Denomination:** RC


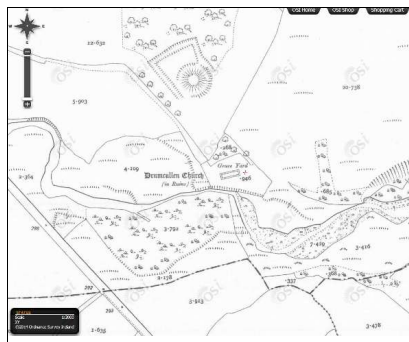
**Parish (RC):** Eglish and Rath

**Diocese (RC):** Killaloe

**1838 OSI 6 Inch Map:**

**1910 OSI 25 Inch Map:**

**2011 Bing Map:**



**ITM X:** 662344

**ITM Y:** 730631

**RMP Number:** OF036-028002-

**RPS Number:** N/A

**NIAH Number:** N/A

**Municipal District:** Birr

**Owner:** Offaly County Council

**Status:** Closed

**Site Description:** Closed burial ground with ruins of late Medieval church. There is a Norman motte close to the site. The site can be rough under foot in places.

**Boundary:** The west boundary consists of a natural hedge, the north boundary is the remains of a possible old wall. The rest of the site is enclosed by a modern concrete fence.

**Vegetation:** There are several small shrubs and trees throughout the site. The church is overgrown with old man's beard and ivy.

**Location:** Located along the road going north west of Kinnitty town. There is a small country lane turn off.

**Road Signage:** No

**Access:** Via a small country lane, there is a farm gate along the lane. There is a wooden stile over the fence that encloses the Medieval church and burial ground.

**Parking:** There is space for parking at the site for several cars.


**Photo 1:**



**Photo 2:**



**Photo 3:**



**Date of Last Visit:** 11/09/2014



## Offaly Burial Grounds Project 2014 - 2015

**Number:** OF063

**Name of Burial Ground:** Dungar

**Townland:** Dungar

**Denomination:** Mixed

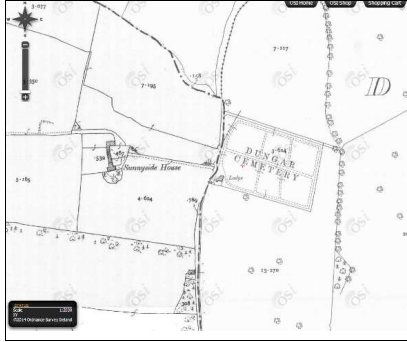
**Parish (RC):** Roscrea

**Diocese (RC):** Killaloe

**1838 OSI 6 Inch Map:**



**1910 OSI 25 Inch Map:**



**2011 Bing Map:**



**ITM X:** 613930

**ITM Y:** 691865

**RMP Number:** N/A

**RPS Number:** N/A

**NIAH Number:** 14943004

**Municipal District:** Birr

**Owner:** Offaly County Council

**Status:** Open

**Site Description:** Situated on somewhat hilly ground the burial ground is well maintained and a gravel path runs through the centre with side avenues, and a path running around the boundary. There is a lodge house with pebble dashed walls near the main gate. The patron who gave the land for the burial ground is interred within the grounds.

**Boundary:** The boundary wall is made from course limestone blocks. The wall goes around the entire burial ground.

**Vegetation:** The site contains a variety of flowering plants which decorate just inside the entrance. There are fir and yew trees located along the paths in the burial ground. There is grass, and it is very well maintained.

**Location:** Along the R421 Roscrea road. About 19km North of Roscrea.

**Road Signage:** No

**Access:** Via an iron vehicular gate, there is a pedestrian gate either side of this.

**Parking:** Parking is at the side of the road, beside the burial ground.


**Photo 1:**



**Photo 2:**



**Photo 3:**



**Date of Last Visit:** 20/08/2014

## Offaly Burial Grounds Project 2014 - 2015

**Number:** OF064

**Name of Burial Ground:** Dunkerrin

**Townland:** Franckfort

**Denomination:** C of I

**Parish (RC):** N/A

**Diocese (RC):** N/A

**1838 OSI 6 Inch Map:**



**1910 OSI 25 Inch Map:**



**2011 Bing Map:**



**ITM X:** 606065

**ITM Y:** 684871

**RMP Number:** OF045-022003-

**RPS Number:** 64-04

**NIAH Number:** 14945012

**Municipal District:** Birr

**Owner:** C of I

**Status:** Open

**Site Description:** 19th century C of I church with adjoining burial ground. Burial ground contains headstones going back to 18th century. A gravel paths leads to and runs around the church. Plaque on stone wall "This wall was built by Francis Rolleston Esq. In the year 1757".

**Boundary:** The boundary wall facing the road contains 20 segmented arched recesses, the rest of the boundary wall consists of a low stone wall.

**Vegetation:** The site contains beech trees to the north, and sycamore trees to the south. The grass is kept cut and maintained.

**Location:** Adjoined to the C of I church in Dunkerrin. The church is in the centre of the village. **Road Signage:** No

**Access:** Via a pointed arched wrought iron gate and pedestrian stile to the west.

**Parking:** There is space outside the church for parking and in Dunkerrin itself.

**Photo 1:**



**Photo 2:**



**Photo 3:**



**Date of Last Visit:** 25/09/2014

## Offaly Burial Grounds Project 2014 - 2015

**Number:** OF065

**Name of Burial Ground:** Dunkerrin

**Townland:** Franckfort

**Denomination:** RC

**Parish (RC):** Dunkerrin

**Diocese (RC):** Killaloe

**1838 OSI 6 Inch Map:**



**1910 OSI 25 Inch Map:**



**2011 Bing Map:**



**ITM X:** 605684

**ITM Y:** 685015

**RMP Number:** N/A

**RPS Number:** N/A

**NIAH Number:** N/A

**Municipal District:** Birr

**Owner:** Offaly County Council

**Status:** Open

**Site Description:** Modern burial ground located just outside Dunkerrin, rectangular in shape and on a slight rise, with gravel paths leading through the burial ground.

**Boundary:** The boundary wall facing road is pebble dashed with concrete capping. The rest of the boundary wall is made from concrete blocks.

**Vegetation:** The site contains grass which is well maintained. Except for the roadside boundary the rest have conifer trees planted on the inside.

**Location:** Located along the road leading out of Dunkerrin to the NW.

**Road Signage:** No

**Access:** Via a double vehicular gate or a pedestrian kiss gate to the NW. **Parking:** Roadside.

**Photo 1:**



**Photo 2:**



**Photo 3:**



**Date of Last Visit:** 25/09/2014



## Offaly Burial Grounds Project 2014 - 2015

**Number:** OF066

**Name of Burial Ground:** Dunkerrin RC Church

**Townland:** Franckfort

**Denomination:** RC

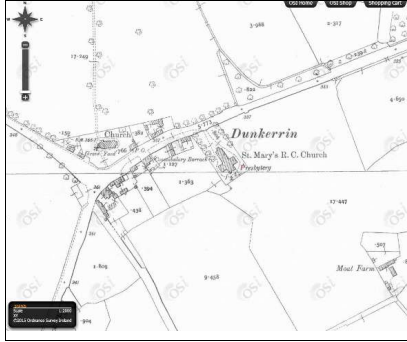
**Parish (RC):** Dunkerrin

**Diocese (RC):** Killaloe

**1838 OSI 6 Inch Map:**



**1910 OSI 25 Inch Map:**



**2011 Bing Map:**



**ITM X:** 606222

**ITM Y:** 684881

**RMP Number:** N/A

**RPS Number:** N/A

**NIAH Number:** N/A

**Municipal District:** Birr

**Owner:** RC

**Status:** Ecclesiastical burials only

**Site Description:** RC church with ecclesiastical burials to the north west.

**Boundary:** Boundary consists of a rendered stone wall

**Vegetation:** Well maintained grass.

**Location:** Burial ground is in Dunkerrin village.

**Road Signage:** No

**Access:** Via the main church entrance.

**Parking:** Available outside the church along the road or in Dunkerrin.

**Photo 1:**



**Photo 2:**



**Photo 3:**



**Date of Last Visit:** 10/02/2015

## Offaly Burial Grounds Project 2014 - 2015

**Number:** OF067

**Name of Burial Ground:** Eglish

**Townland:** Eglish

**Denomination:** C of I

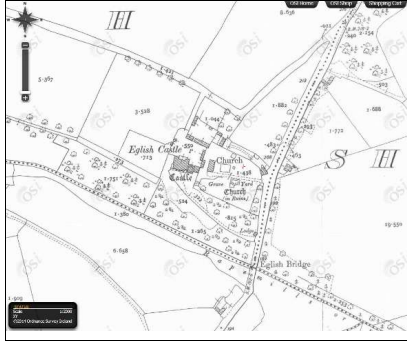
**Parish (RC):** N/A

**Diocese (RC):** N/A

**1838 OSI 6 Inch Map:**



**1910 OSI 25 Inch Map:**



**2011 Bing Map:**



**ITM X:** 609904

**ITM Y:** 709821

**RMP Number:** OF030-016001-

**RPS Number:** 49-03

**NIAH Number:** 14930005

**Municipal District:** Birr

**Owner:** C of I

**Status:** Closed

**Site Description:** Site contains 19th century C of I church and a burial ground.

**Boundary:** The boundary wall is random coarse limestone.

**Vegetation:** The burial ground contains several mature yew trees and deciduous trees. The grass is overgrown.

**Location:** The burial ground and church are located along the N52, on the Tullamore to Birr road.

**Road Signage:** No

**Access:** Via a double wrought iron gate.

**Parking:** There is very limited parking at the side of the road.

**Photo 1:**



**Photo 2:**



**Photo 3:**



**Date of Last Visit:** 01/09/2014

## Offaly Burial Grounds Project 2014 - 2015

**Number:** OF068

**Name of Burial Ground:** Fancroft

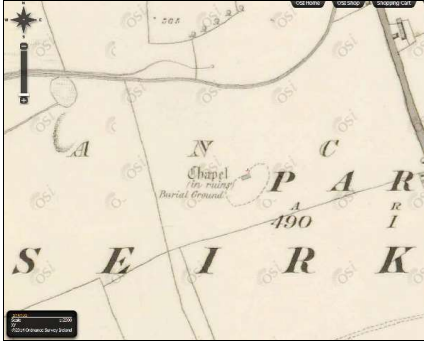
**Townland:** Fancroft

**Denomination:** RC

**Parish (RC):** Kilcolman

**Diocese (RC):** Killaloe

**1838 OSI 6 Inch Map:**



**1910 OSI 25 Inch Map:**



**2011 Bing Map:**



**ITM X:** 613679

**ITM Y:** 692899

**RMP Number:** OF043-023001-

**RPS Number:** N/A

**NIAH Number:** N/A

**Municipal District:** Birr

**Owner:** Offaly County Council

**Status:** Closed

**Site Description:** Circular shaped burial ground located along with the remains of a Medieval church on naturally raised land. The burial ground and church are enclosed by a stone wall, which is damaged in parts. There is an excellent example of a coffin rest in the boundary wall. Burial ground contains numerous stone grave markers.

**Boundary:** The boundary wall consists of rough limestone blocks, the wall is damaged in spots.

**Vegetation:** The two gable ends of the Medieval church are covered with ivy, the rest of the site is covered with grass .

**Location:** Located in a field, which is off the north west turn off at Fancroft, along the R421. **Road Signage:** No

**Access:** There is no modern access to the field the burial ground is located in. Access is through private pasture land. A modern swing gate has been built into the wall to allow access into the burial ground. **Parking:** Roadside

**Photo 1:**



**Photo 2:**



**Photo 3:**



**Date of Last Visit:** 20/08/2014



## Offaly Burial Grounds Project 2014 - 2015

**Number:** OF069

**Name of Burial Ground:** Farranavilla

**Townland:** Castletown

**Denomination:** Unknown

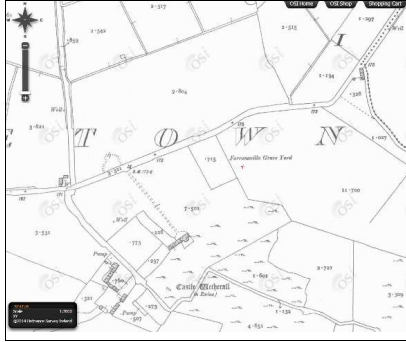
**Parish (RC):** N/A

**Diocese (RC):** N/A

**1838 OSI 6 Inch Map:**



**1910 OSI 25 Inch Map:**



**2011 Bing Map:**



**ITM X:** 621619

**ITM Y:** 728735

**RMP Number:** OF007-052----

**RPS Number:** N/A

**NIAH Number:** N/A

**Municipal District:** Tullamore

**Owner:** Private

**Status:** Disused

**Site Description:** Burial ground located to rear of field. 11 headstones were observed during field work and a dry stone wall enclosure was also noted. A barbed wire fence encloses the headstones. No associated church. A coffin rest has been built into the boundary wall.

**Boundary:** The boundary to the field is a recently rebuilt dry stone wall. The wall is capped with large stones. Two old entrance pillars have been built into the wall, there is a coffin rest between them.

**Vegetation:** The field the burial ground is located consists of pasture land, the grass is overgrown within the barbed wire fence. There are several mature deciduous trees located around the boundary.

**Location:** Located off the Rahan to Ballycumber road.

**Road Signage:** No

**Access:** Via a stile in a dry stone wall.

**Parking:** Roadside

**Photo 1:**



**Photo 2:**



**Photo 3:**



**Date of Last Visit:** 27/06/2014

## Offaly Burial Grounds Project 2014 - 2015

**Number:** OF070

**Name of Burial Ground:** Ferbane

**Townland:** Ferbane

**Denomination:** C of I

**Parish (RC):** N/A

**Diocese (RC):** N/A

**1838 OSI 6 Inch Map:**



**1910 OSI 25 Inch Map:**



**2011 Bing Map:**



**ITM X:** 611369

**ITM Y:** 724825

**RMP Number:** N/A

**RPS Number:** 20-13

**NIAH Number:** 14806014

**Municipal District:** Birr

**Owner:** C of I

**Status:** Closed

**Site Description:** Disused C of I church with adjoining burial ground. In addition to the usual headstones, the burial ground contains many simple stone burial markers.

**Boundary:** The boundary wall is made from rough limestone blocks.

**Vegetation:** The burial ground contains several mature trees around the boundary including lime and conifer. Some of the church ruin and boundary wall is overgrown with ivy

**Location:** North of Ferbane, at the top of main street.

**Road Signage:** No

**Access:** Via an iron double gate, which is hung on stone pillars.

**Parking:** Outside the burial ground near the playground.

**Photo 1:**



**Photo 2:**



**Photo 3:**



**Date of Last Visit:** 14/08/2014



## Offaly Burial Grounds Project 2014 - 2015

**Number:** OF071

**Name of Burial Ground:** Finglas

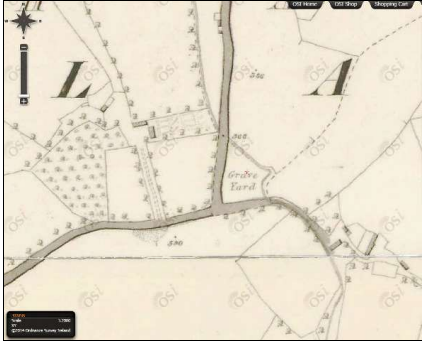
**Townland:** Loughan

**Denomination:** Unknown

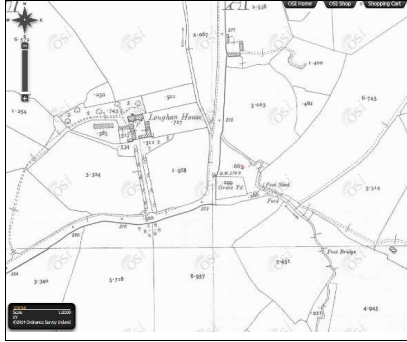
**Parish (RC):** N/A

**Diocese (RC):** N/A

**1838 OSI 6 Inch Map:**



**1910 OSI 25 Inch Map:**



**2011 Bing Map:**



**ITM X:** 605356

**ITM Y:** 683327

**RMP Number:** OF045-032004-

**RPS Number:** N/A

**NIAH Number:** N/A

**Municipal District:** Birr

**Owner:** Offaly County Council

**Status:** Closed (last burial 2010)

**Site Description:** Small roughly rectangular shaped burial ground, with a low stone boundary wall. There is a central rise in the burial ground, which is possibly the remains of the foundations of a Medieval church. There is an excellent example of a coffin rest in the boundary wall. There is a ballaun stone and cross slab present in the burial ground. There is a stone plaque in the burial ground commemorating all those interred in the burial ground, it is dated 1996.

**Boundary:** The boundary wall is made from coarse stone blocks. There is an excellent example of a coffin rest as part of the boundary wall.

**Vegetation:** The site is mainly covered in grass, there is one large conifer tree growing in the burial ground.

**Location:** Located off the R445 between Dunkerrin and Moneygall. The turn off is sign posted.

**Road Signage:** Yes, there are several signs posted.

**Access:** Via a low height double gate.

**Parking:** Outside the burial ground.

**Photo 1:**



**Photo 2:**



**Photo 3:**



**Date of Last Visit:** 25/09/2014



## Offaly Burial Grounds Project 2014 - 2015

**Number:** OF072

**Name of Burial Ground:** Gallen Abbey

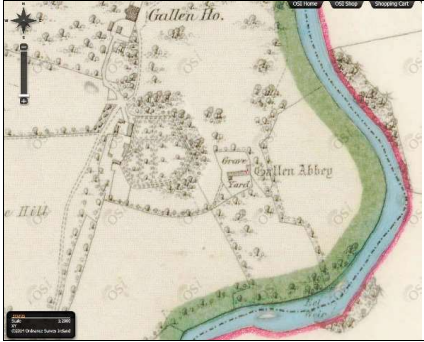
**Townland:** Gallen

**Denomination:** RC

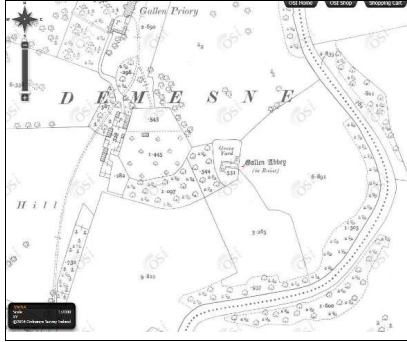
**Parish (RC):** Ferbane

**Diocese (RC):** Ardagh and Clonmacnoise

**1838 OSI 6 Inch Map:**



**1910 OSI 25 Inch Map:**



**2011 Bing Map:**



**ITM X:** 611782

**ITM Y:** 723617

**RMP Number:** OF014-029002-

**RPS Number:** N/A

**NIAH Number:** N/A

**Municipal District:** Birr

**Owner:** Offaly County Council

**Status:** Closed (People with plots only)

**Site Description:** Irregular shaped burial ground with ruins of a Medieval church. The ground is a little uneven under foot.

**Boundary:** The boundary wall is made from limestone blocks with small blocks as capping.

**Vegetation:** The site is somewhat overgrown, the grass needs to be cut along with ivy. There are several mature trees on site.

**Location:** Within the grounds of Gallen Priory Nursing Home.

**Road Signage:** There are signs for the nursing home.

**Access:** Access is across a field then through a small iron pedestrian gate.

**Parking:** Outside the nursing home.


**Photo 1:**



**Photo 2:**



**Photo 3:**



**Date of Last Visit:** 14/08/2014

## Offaly Burial Grounds Project 2014 - 2015

**Number:** OF073

**Name of Burial Ground:** Gallen Abbey Sisters' Plot

**Townland:** Gallen

**Denomination:** RC

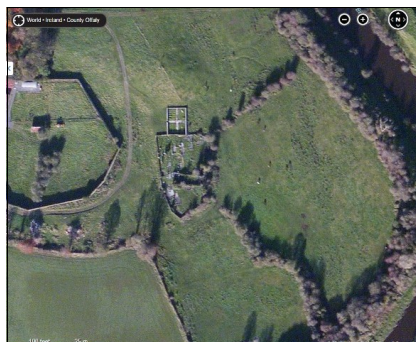
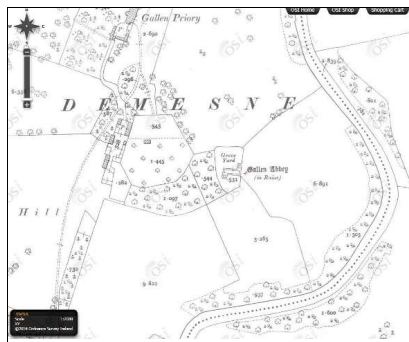
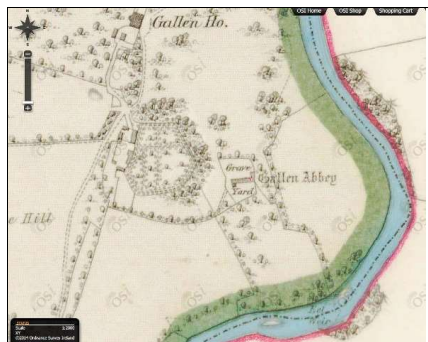
**Parish (RC):** Ferbane

**Diocese (RC):** Ardagh and Clonmacnoise

**1838 OSI 6 Inch Map:**

**1910 OSI 25 Inch Map:**

**2011 Bing Map:**



**ITM X:** 611782

**ITM Y:** 723646

**RMP Number:** N/A

**RPS Number:** N/A

**NIAH Number:** N/A

**Municipal District:** Birr

**Owner:** RC

**Status:** Ecclesiastical burials only

**Site Description:** A small rectangular burial ground for the Sisters of St Joseph's of Cluny. There is a granite cross in the centre of the burial ground. There is a cross shaped path.

**Boundary:** The west and east boundary is a concrete wall, the north and south boundary walls are also concrete but have railings on top of them.

**Vegetation:** The burial ground contains some small shrubs and plants in each corner. The grass is kept mowed.

**Location:** Within the grounds of Gallen Priory Nursing Home.

**Road Signage:** Signs for the nursing home.

**Access:** Via an iron pedestrian gate.

**Parking:** Outside the nursing home.

**Photo 1:**



**Photo 2:**



**Photo 3:**



**Date of Last Visit:** 14/08/2014



## Offaly Burial Grounds Project 2014 - 2015

**Number:** OF074

**Name of Burial Ground:** Garrymona

**Townland:** Garrymona

**Denomination:** Unknown

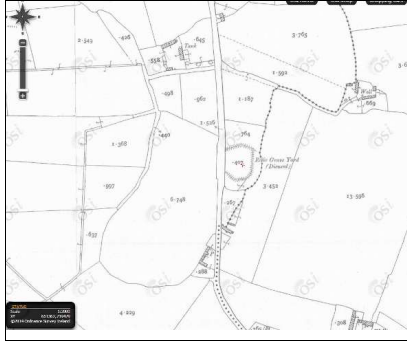
**Parish (RC):** N/A

**Diocese (RC):** N/A

**1838 OSI 6 Inch Map:**



**1910 OSI 25 Inch Map:**



**2011 Bing Map:**



**ITM X:** 651624

**ITM Y:** 719258

**RMP Number:** OF027-004001-

**RPS Number:** N/A

**NIAH Number:** N/A

**Municipal District:** Edenderry

**Owner:** Private

**Status:** Disused

**Site Description:** Remains of a ringfort with burial ground, recorded on 1838 and 1910 OSI maps. Today there is a modern stone circle on the site with a picnic bench and small shrine.

**Boundary:** There is a hedge boundary around the site.

**Vegetation:** There is a mix of deciduous and conifer trees on the ringfort remains.

**Location:** Burial ground and ringfort are located to the south of Walsh Island.

**Road Signage:** Sign for "Relic Ringfort"

**Access:** Pedestrian access is open from the road.

**Parking:** Roadside.

**Photo 1:**



**Photo 2:**



**Photo 3:**



**Date of Last Visit:** 16/02/2015



## Offaly Burial Grounds Project 2014 - 2015

**Number:** OF075

**Name of Burial Ground:** Geashill

**Townland:** Dalgan

**Denomination:** C of I

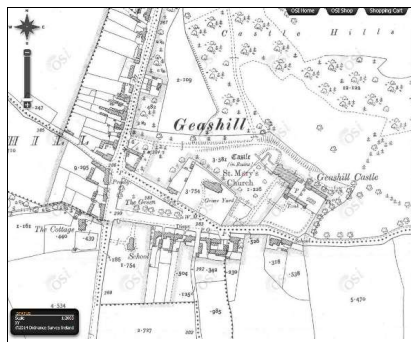
**Parish (RC):** N/A

**Diocese (RC):** N/A

**1838 OSI 6 Inch Map:**

**1910 OSI 25 Inch Map:**

**2011 Bing Map:**



**ITM X:** 645353

**ITM Y:** 720771

**RMP Number:** OF026-004002-

**RPS Number:** 35-16

**NIAH Number:** 14814018

**Municipal District:** Edenderry

**Owner:** C of I

**Status:** Open

**Site Description:** Old burial ground with adjoining modern lawn cemetery extension, located beside St Mary's C of I church.

**Boundary:** The boundary consists of a high stone wall which is in good condition.

**Vegetation:** The old part of the burial ground has grass with wild flower areas, there are also some conifer trees. New section is a well maintained lawn.

**Location:** Located in Geashill village.

**Road Signage:** No

**Access:** Via main gate to church and grounds.

**Parking:** Parking located in Geashill village.

**Photo 1:**



**Photo 2:**



**Photo 3:**



**Date of Last Visit:** 19/06/2014

## Offaly Burial Grounds Project 2014 - 2015

**Number:** OF076

**Name of Burial Ground:** Glasshouse

**Townland:** Glasshouse

**Denomination:** Unknown

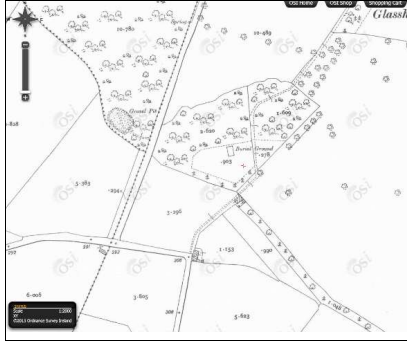
**Parish (RC):** N/A

**Diocese (RC):** N/A

**1838 OSI 6 Inch Map:**



**1910 OSI 25 Inch Map:**



**2011 Bing Map:**



**ITM X:** 603742

**ITM Y:** 690162

**RMP Number:** N/A

**RPS Number:** N/A

**NIAH Number:** N/A

**Municipal District:** Birr

**Owner:** Private

**Status:** Disused

**Site Description:** Private burial ground of the Rollestone family. Burial ground is square in shape. Burial ground was cleaned up a few years ago.

**Boundary:** Iron railings enclose the site

**Vegetation:** None

**Location:** South of Shinrone, burial ground is quite close to a quarry.

**Road Signage:** No

**Access:** Access via main gate to quarry. A swing gate gives access to burial ground.

**Parking:** Roadside

**Photo 1:**



**Photo 2:**



**Photo 3:**



**Date of Last Visit:** 19/03/2015



## Offaly Burial Grounds Project 2014 - 2015

**Number:** OF077

**Name of Burial Ground:** Glasshouse

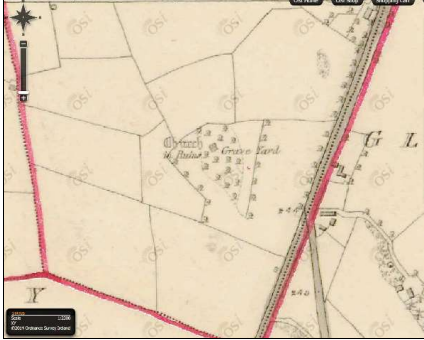
**Townland:** Church hill

**Denomination:** Unknown

**Parish (RC):** N/A

**Diocese (RC):** N/A

**1838 OSI 6 Inch Map:**



**1910 OSI 25 Inch Map:**



**2011 Bing Map:**



**ITM X:** 625255

**ITM Y:** 721587

**RMP Number:** OF024-005001-

**RPS Number:** N/A

**NIAH Number:** N/A

**Municipal District:** Tullamore

**Owner:** Private

**Status:** Disused

**Site Description:** Cluster of trees situated on a natural ridge, in the N of these trees are remains of a church and possible burial ground.

**Boundary:** There is a low barbed wire fence around the entire ridge site.

**Vegetation:** Site is covered with deciduous trees.

**Location:** 1.7km north of Blue Ball junction, it is in a field to the left of the road.

**Road Signage:** No

**Access:** Access is with the land owner's permission.

**Parking:** Parking is along farm yard lane.

**Photo 1:**



**Photo 2:**



**Photo 3:**



**Date of Last Visit:** 28/01/2015



## Offaly Burial Grounds Project 2014 - 2015

**Number:** OF078

**Name of Burial Ground:** Gortarevan Children's Burial Ground

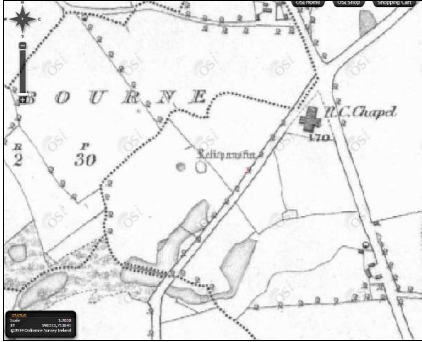
**Townland:** Gortarevan

**Denomination:** Unknown

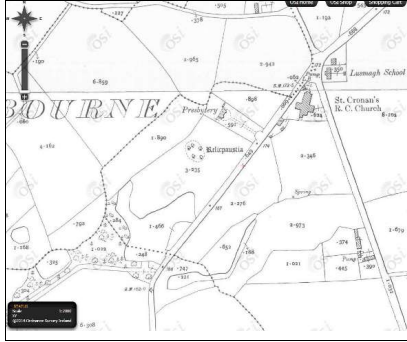
**Parish (RC):** N/A

**Diocese (RC):** N/A

**1838 OSI 6 Inch Map:**



**1910 OSI 25 Inch Map:**



**2011 Bing Map:**



**ITM X:** 598472

**ITM Y:** 713510

**RMP Number:** OF029-009----

**RPS Number:** N/A

**NIAH Number:** N/A

**Municipal District:** Birr

**Owner:** Private

**Status:** Disused

**Site Description:** Recorded as a children's burial ground. There is nothing visible at ground level.

**Boundary:** There is no boundary around the burial ground

**Vegetation:** Pasture land

**Location:** Located on farm land in Lusmagh, south east of the RC church.

**Road Signage:** No

**Access:** With the land owner's permission.

**Parking:** Roadside

**Photo 1:**



**Photo 2:**



**Photo 3:**



**Date of Last Visit:**

## Offaly Burial Grounds Project 2014 - 2015

**Number:** OF079

**Name of Burial Ground:** Gortnatemple

**Townland:** Garr

**Denomination:** RC

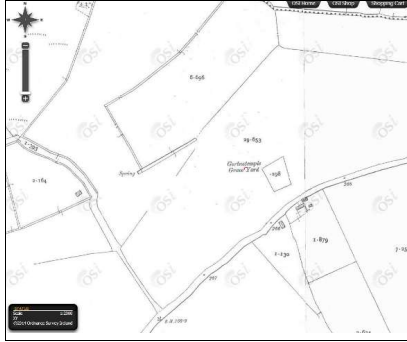
**Parish (RC):** Ballinabrackey

**Diocese (RC):** Kildare and Leighlin

**1838 OSI 6 Inch Map:**



**1910 OSI 25 Inch Map:**



**2011 Bing Map:**



**ITM X:** 653647

**ITM Y:** 738519

**RMP Number:** OF004-002----

**RPS Number:** N/A

**NIAH Number:** N/A

**Municipal District:** Edenderry

**Owner:** Offaly County Council

**Status:** Closed

**Site Description:** A roughly rectangular shaped burial ground situated on farm land with an access path lending access to the burial ground. Terrain is rough under foot.

**Boundary:** The boundary consists of a stone wall, made from limestone blocks which is in good repair.

**Vegetation:** Site contains a large monkey puzzle tree and a mature yew tree.

**Location:** North of Rhode, in Garr.

**Road Signage:** No

**Access:** Via a pedestrian gate which leads to another wrought iron gate hung on a limestone pillar set in the boundary wall.

**Parking:** Parking is on road verge or where possible.

**Photo 1:**



**Photo 2:**



**Photo 3:**



**Date of Last Visit:** 11/02/2015

## Offaly Burial Grounds Project 2014 - 2015

**Number:** OF080

**Name of Burial Ground:** Hollimshill

**Townland:** Hollimshill

**Denomination:** Unknown

**Parish (RC):** N/A

**Diocese (RC):** N/A

**1838 OSI 6 Inch Map:**



**1910 OSI 25 Inch Map:**



**2011 Bing Map:**



**ITM X:** 627090

**ITM Y:** 719601

**RMP Number:** OF024-019001-

**RPS Number:** N/A

**NIAH Number:** N/A

**Municipal District:** Tullamore

**Owner:** Private

**Status:** Disused

**Site Description:** Situated on a natural rise, the burial ground is surrounded by several trees.

**Boundary:** The burial ground has no boundary and is situated on pasture land.

**Vegetation:** There are deciduous trees growing around the burial ground.

**Location:** On farm land close to the north shore of Pallas Lake. **Road Signage:** No

**Access:** With permission of the land owner.

**Parking:** Parking is at the end of the road where there is space for several cars to park.

**Photo 1:**



**Photo 2:**



**Photo 3:**



**Date of Last Visit:** 28/01/2015



## Offaly Burial Grounds Project 2014 - 2015

**Number:** OF081

**Name of Burial Ground:** Kilbride

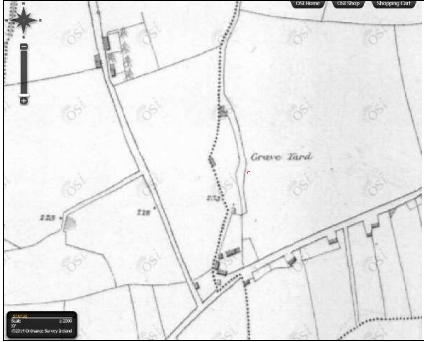
**Townland:** Kilbride

**Denomination:** RC

**Parish (RC):** Clara and Horseleap

**Diocese (RC):** Meath

**1838 OSI 6 Inch Map:**



**1910 OSI 25 Inch Map:**



**2011 Bing Map:**



**ITM X:** 626642

**ITM Y:** 733572

**RMP Number:** OF008-009003-

**RPS Number:** N/A

**NIAH Number:** N/A

**Municipal District:** Tullamore

**Owner:** Offaly County Council

**Status:** Closed

**Site Description:** Closed burial ground with a ruined Medieval church with a vaulted room located on site. There is a coffin stand incorporated into the southern boundary wall. The centre of the burial ground is raised, this is believed to be the remains of a convent. There are burials throughout the site. There is a grotto near the entrance which was built in 1996.

**Boundary:** The boundary is composed of hawthorn, elder and hazel. The southern boundary comprises of a stone wall with a coffin rest.

**Vegetation:** The site is now a hay meadow, it was previous well maintained up until 2014. There is a lime tree in burial ground. Hawthorn, elder and hazel make up the boundary.

**Location:** Off the Kilbride road when heading away from Clara.

**Road Signage:** Yes, there is a road sign on a back road, there are no road signs along the main road.

**Access:** Via a pedestrian gate, and down a path with another pedestrian gate at the end of it. The path is somewhat overgrown. There is a vehicular gate too.

**Parking:** Roadside.

**Photo 1:**



**Photo 2:**



**Photo 3:**



**Date of Last Visit:** 15/07/2014

## Offaly Burial Grounds Project 2014 - 2015

**Number:** OF082

**Name of Burial Ground:** Kilbride

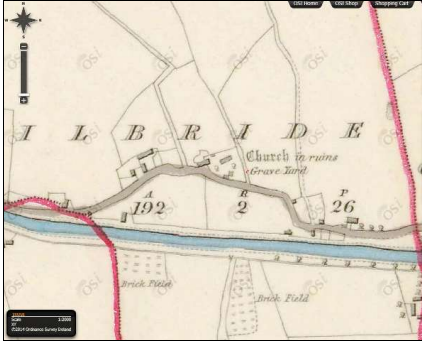
**Townland:** Kilbride

**Denomination:** RC

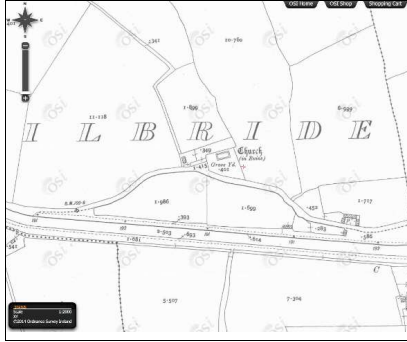
**Parish (RC):** Tullamore

**Diocese (RC):** Meath

**1838 OSI 6 Inch Map:**



**1910 OSI 25 Inch Map:**



**2011 Bing Map:**



**ITM X:** 725368

**ITM Y:** 630377

**RMP Number:** OF016-021001-

**RPS Number:** N/A

**NIAH Number:** N/A

**Municipal District:** Tullamore

**Owner:** Offaly County Council

**Status:** Open

**Site Description:** Square shaped burial ground with the ruins of a Medieval church. There are burials located to the west, east and south of the church. There are two modern commemorative stone plaques on the boundary wall.

**Boundary:** High stone boundary wall covered with ivy in parts, wall is in good repair.

**Vegetation:** The church is over grown with ivy as are parts of the boundary wall. There are several conifer and deciduous trees located inside the burial ground. The grass was cut in 2014.

**Location:** West of Tullamore, just off the Rahan road, the turn off is sign posted. The burial ground is close to the Grand Canal.

**Road Signage:** Yes (Rahan road)

**Access:** Via a large iron pedestrian gate. There is also a stile in the wall but it is covered with ivy.

**Parking:** There is space for one or two cars to park along the side of the road.

**Photo 1:**



**Photo 2:**



**Photo 3:**



**Date of Last Visit:** 20/11/2014

## Offaly Burial Grounds Project 2014 - 2015

**Number:** OF083

**Name of Burial Ground:** Kilcamin

**Townland:** Kilcamin

**Denomination:** RC

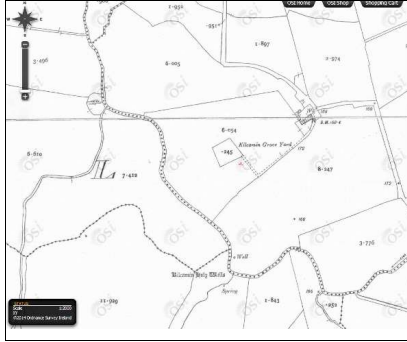
**Parish (RC):** Rynagh and Gallen

**Diocese (RC):** Ardagh and Clonmacnoise

**1838 OSI 6 Inch Map:**



**1910 OSI 25 Inch Map:**



**2011 Bing Map:**



**ITM X:** 606859

**ITM Y:** 716805

**RMP Number:** OF022-021----

**RPS Number:** N/A

**NIAH Number:** N/A

**Municipal District:** Birr

**Owner:** Offaly County Council

**Status:** Closed

**Site Description:** Disused burial ground situated on naturally raised land, located on farm land.

**Boundary:** A barbed wire fence encloses the burial ground

**Vegetation:** There are numerous deciduous trees along the boundary of the burial ground.

**Location:** South of Ferbane, off L70096

**Road Signage:** No

**Access:** Through private farm land.

**Parking:** Roadside

**Photo 1:**



**Photo 2:**



**Photo 3:**



**Date of Last Visit:** 03/11/2014



## Offaly Burial Grounds Project 2014 - 2015

**Number:** OF084

**Name of Burial Ground:** Kilcappagh

**Townland:** Kilcappagh

**Denomination:** Unknown

**Parish (RC):** N/A

**Diocese (RC):** N/A

**1838 OSI 6 Inch Map:**



**1910 OSI 25 Inch Map:**



**2011 Bing Map:**



**ITM X:** 650713

**ITM Y:** 715638

**RMP Number:** N/A

**RPS Number:** N/A

**NIAH Number:** N/A

**Municipal District:** Edenderry

**Owner:** Private

**Status:** Disused

**Site Description:** There are no surface remains present at the site.

**Boundary:** N/A

**Vegetation:** N/A

**Location:** Turn off on the R420 between Clonygowan and Portarlinton

**Road Signage:** No

**Access:** With landowner's permissions

**Parking:** None

**Photo 1:**



**Photo 2:**



**Photo 3:**



**Date of Last Visit:**

## Offaly Burial Grounds Project 2014 - 2015

**Number:** OF085

**Name of Burial Ground:** Kilclonfert (Old)

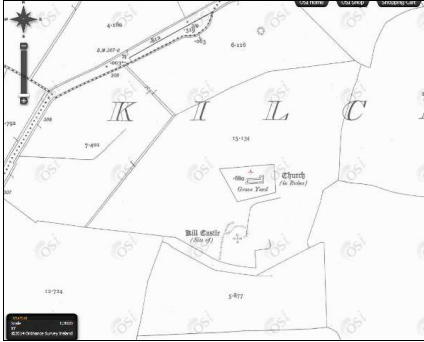
**Townland:** Kilclonfert

**Denomination:** RC

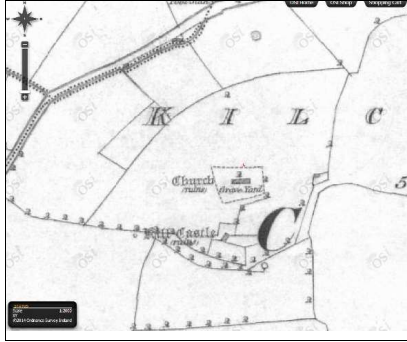
**Parish (RC):** Daingean

**Diocese (RC):** Kildare and Leighlin

**1838 OSI 6 Inch Map:**



**1910 OSI 25 Inch Map:**



**2011 Bing Map:**



**ITM X:** 642610

**ITM Y:** 731063

**RMP Number:** OF010-021004-

**RPS Number:** N/A

**NIAH Number:** N/A

**Municipal District:** Edenderry

**Owner:** Offaly County Council

**Status:** Closed

**Site Description:** Rectangular shaped burial ground containing poorly preserved ruins of a Medieval church. The ground is uneven in places.

**Boundary:** Coarse limestone block boundary wall, there has been repair work done with cement in the past, there is very minor damage in places.

**Vegetation:** Overgrown with grass, the boundary wall is covered with brambles in places. There are several small overgrown trees/shrubs also on the site.

**Location:** Located on private farm land, to the west of Kilclonfert RC church.

**Road Signage:** None, sign posted to Kilclonfert

**Access:** Through private farm land.

**Parking:** Roadside

**Photo 1:**



**Photo 2:**



**Photo 3:**



**Date of Last Visit:** 08/10/2014

## Offaly Burial Grounds Project 2014 - 2015

**Number:** OF086

**Name of Burial Ground:** Kilclonfort (New)

**Townland:** Clyduff

**Denomination:** RC

**Parish (RC):** Daingean

**Diocese (RC):** Kildare and Leighlin

**1838 OSI 6 Inch Map:**



**1910 OSI 25 Inch Map:**



**2011 Bing Map:**



**ITM X:** 643667

**ITM Y:** 730922

**RMP Number:** N/A

**RPS Number:** N/A

**NIAH Number:** N/A

**Municipal District:** Edenderry

**Owner:** RC

**Status:** Open

**Site Description:** Modern rectangular shaped burial ground close to Kilclonfort RC church. Gravel paths run through the burial ground. There is a large metal cross on a concrete plinth near the centre of the burial ground.

**Boundary:** The boundary facing the road consists of a capped concrete pebble dashed wall with square pillars for the gate. The rest of the boundary is made up of a well maintained laurel hedge.

**Vegetation:** There is a well maintained grass lawn with several shrubs along the inside of the boundary wall.

**Location:** West of Croghan, Kilclonfort is sign posted from Daingean.

**Road Signage:** No

**Access:** Via a vehicular gate or a pedestrian kiss gate.

**Parking:** There is a large car park outside the burial ground.

**Photo 1:**



**Photo 2:**



**Photo 3:**



**Date of Last Visit:** 08/10/2014



## Offaly Burial Grounds Project 2014 - 2015

**Number:** OF087

**Name of Burial Ground:** Kilcolman (Old)

**Townland:** Kilcolman

**Denomination:** RC

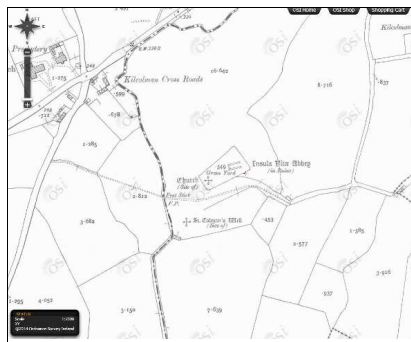
**Parish (RC):** Kilcolman

**Diocese (RC):** Killaloe

**1838 OSI 6 Inch Map:**

**1910 OSI 25 Inch Map:**

**2011 Bing Map:**



**ITM X:** 608275

**ITM Y:** 699725

**RMP Number:** OF038-007004-

**RPS Number:** N/A

**NIAH Number:** N/A

**Municipal District:** Birr

**Owner:** Offaly County Council

**Status:** Closed

**Site Description:** Old disused burial ground with the ruins of Medieval church, burial ground contains many grave markers from the 19th and 20th century

**Boundary:** There is a stone wall with an iron gate, wall is damaged with a pallet where section of wall is missing.

**Vegetation:** Church is covered in parts with ivy. The grass is unkempt.

**Location:** Located in a field to the south east of the modern RC church in Kilcolman

**Road Signage:** No

**Access:** Via farmland

**Parking:** Roadside

**Photo 1:**



**Photo 2:**



**Photo 3:**



**Date of Last Visit:** 26/08/2014

## Offaly Burial Grounds Project 2014 - 2015

**Number:** OF088

**Name of Burial Ground:** Kilcomin

**Townland:** Kilcomin

**Denomination:** RC

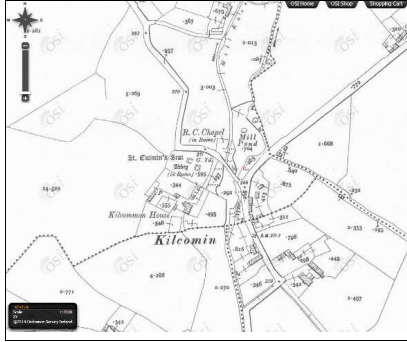
**Parish (RC):** Shinrone

**Diocese (RC):** Killaloe

**1838 OSI 6 Inch Map:**



**1910 OSI 25 Inch Map:**



**2011 Bing Map:**



**ITM X:** 602500

**ITM Y:** 690872

**RMP Number:** OF041-004002-

**RPS Number:** N/A

**NIAH Number:** N/A

**Municipal District:** Birr

**Owner:** Offaly County Council

**Status:** Closed

**Site Description:** Burial ground with ruins of Medieval church, there is a coffin rest at the entrance. There is an information board. Site is kept maintained.

**Boundary:** Boundary consists of a stone wall, which is in good repair.

**Vegetation:** Site contains mature yew trees. Church ruins are overgrown with ivy. Grass is kept maintained.

**Location:** Located South west of Shinrone off the R491. **Road Signage:** No

**Access:** Via a single pedestrian gate flanked by 2 concrete pillars.

**Parking:** Parking is at the side of the road.


**Photo 1:**



**Photo 2:**



**Photo 3:**



**Date of Last Visit:** 03/11/2014

## Offaly Burial Grounds Project 2014 - 2015

**Number:** OF089

**Name of Burial Ground:** Kilcormac (Church)

**Townland:** Franckford

**Denomination:** RC

**Parish (RC):** Kilcormac and Killoug

**Diocese (RC):** Meath

**1838 OSI 6 Inch Map:**



**1910 OSI 25 Inch Map:**



**2011 Bing Map:**



**ITM X:** 618299

**ITM Y:** 714124

**RMP Number:** OF031-012002-

**RPS Number:** 41-12

**NIAH Number:** 14815012

**Municipal District:** Birr

**Owner:** RC

**Status:** Ecclesiastical burials only

**Site Description:** Burial ground is used for parish priests. The RC church is at the centre of the site. There is a gate to the parochial house to the south and a gate to the convent in the north. Fragments from Ballyboy and the Carmelites church are located in northern boundary wall. The church itself houses a pieta from Medieval times.

**Boundary:** The boundary consists of a stone wall

**Vegetation:** There are roses on the lawns, which are well maintained. There is a single yew tree by the gate to parochial house.

**Location:** Located off the N52 in Kilcormac.

**Road Signage:** No

**Access:** There is access to the church from the road at the west and east.

**Parking:** There is a tarmac car park.

**Photo 1:**



**Photo 2:**



**Photo 3:**



**Date of Last Visit:** 11/07/2014



## Offaly Burial Grounds Project 2014 - 2015

**Number:** OF090

**Name of Burial Ground:** Kilcromeen

**Townland:** Erry (Armstrong)

**Denomination:** Unknown

**Parish (RC):** N/A

**Diocese (RC):** N/A

**1838 OSI 6 Inch Map:**



**ITM X:** 625571

**1910 OSI 25 Inch Map:**



**ITM Y:** 731585

**2011 Bing Map:**



**RMP Number:** OF008-017----

**RPS Number:** N/A

**NIAH Number:** N/A

**Municipal District:** Tullamore

**Owner:** Private

**Status:** Disused

**Site Description:** Recorded as a children's burial ground. Site is a rectangular landform shape, there is nothing present at the surface.

**Boundary:** There is no boundary around the site

**Vegetation:** Farmland

**Location:** Around 1km south from the centre of Clara, burial ground located on farmland.

**Road Signage:** No

**Access:** With landowner's permission

**Parking:** None

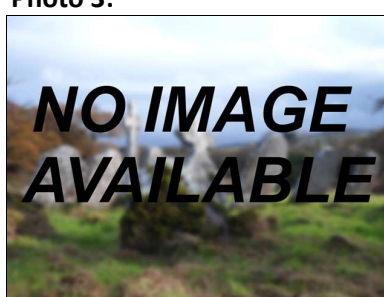
**Photo 1:**



**Photo 2:**



**Photo 3:**



**Date of Last Visit:**

## Offaly Burial Grounds Project 2014 - 2015

**Number:** OF091

**Name of Burial Ground:** Kilcruttin

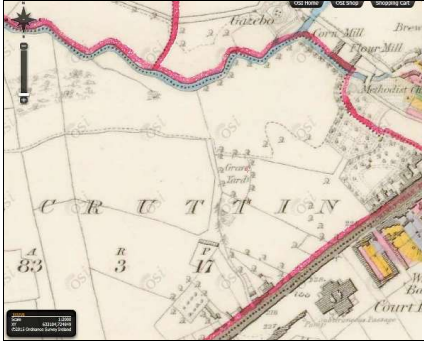
**Townland:** Kilcruttin

**Denomination:** C of I

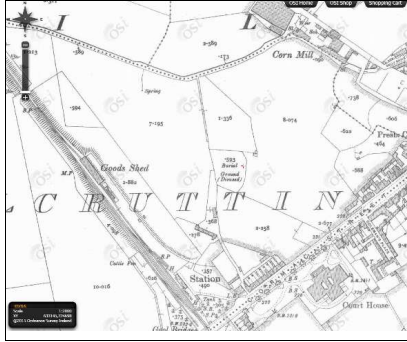
**Parish (RC):** N/A

**Diocese (RC):** N/A

**1838 OSI 6 Inch Map:**



**1910 OSI 25 Inch Map:**



**2011 Bing Map:**



**ITM X:** 633429

**ITM Y:** 724729

**RMP Number:** N/A

**RPS Number:** N/A

**NIAH Number:** N/A

**Municipal District:** Tullamore

**Owner:** Offaly County Council

**Status:** Disused

**Site Description:** Closed burial ground, on slightly raised area. Contains headstones from 18th to 20th century.

**Boundary:** There is a stone wall boundary, the wall is intact and in good repair.

**Vegetation:** Grass is kept cut and maintained. Burial ground contains two mature deciduous trees. There are more mature trees just outside the boundary. Some of the boundary wall is covered with ivy.

**Location:** Within Lloyd town park, Tullamore.

**Road Signage:** No

**Access:** Via Lloyd town park. Access to burial ground is via an iron pedestrian gate.

**Parking:** Parking is available in the town park.

**Photo 1:**



**Photo 2:**



**Photo 3:**



**Date of Last Visit:** 24/06/2014

## Offaly Burial Grounds Project 2014 - 2015

**Number:** OF092

**Name of Burial Ground:** Kilcurley

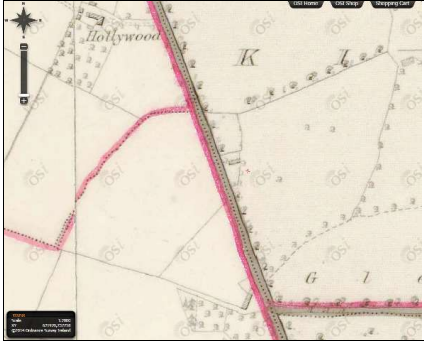
**Townland:** Kilcurley

**Denomination:** RC

**Parish (RC):** Tubber and Rosemou

**Diocese (RC):** Meath

**1838 OSI 6 Inch Map:**



**ITM X:** 622255

**1910 OSI 25 Inch Map:**



**ITM Y:** 737453

**2011 Bing Map:**



**RMP Number:** N/A

**RPS Number:** N/A

**NIAH Number:** N/A

**Municipal District:** Tullamore

**Owner:** RC

**Status:** Open

**Site Description:** Modern open burial ground roughly rectangular in shape, located to the north of Tober. A concrete path runs up the centre of the burial ground with side avenues.

**Boundary:** The western boundary wall faces the road, this is a pebble dashed wall with concrete capping. The northern, eastern and southern boundaries comprise of hedge.

**Vegetation:** Grass is kept cut and maintained. There is also a hedge boundary.

**Location:** North north west of Tober.

**Road Signage:** No


**Access:** Via a double vehicular gate or a pedestrian kiss gate. There are two farm gates at either ends of the boundary wall facing the road.

**Parking:** Parking is outside the burial ground on the hard shoulder.

**Photo 1:**



**Photo 2:**



**Photo 3:**



**Date of Last Visit:** 23/09/2014



## Offaly Burial Grounds Project 2014 - 2015

**Number:** OF093

**Name of Burial Ground:** Kildownbrennan

**Townland:** Ballaghassaan

**Denomination:** Unknown

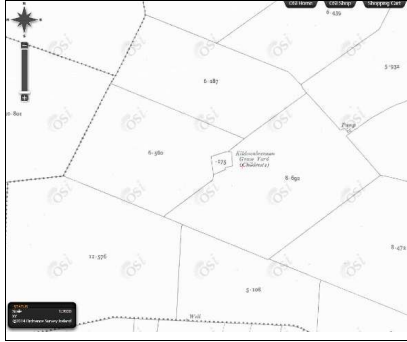
**Parish (RC):** N/A

**Diocese (RC):** N/A

**1838 OSI 6 Inch Map:**



**1910 OSI 25 Inch Map:**



**2011 Bing Map:**



**ITM X:** 652570

**ITM Y:** 723094

**RMP Number:** OF019-005----

**RPS Number:** N/A

**NIAH Number:** N/A

**Municipal District:** Edenderry

**Owner:** Private

**Status:** Disused

**Site Description:** Recorded as a children's burial ground, subrectangular shaped area. The site is located on farmland.

**Boundary:** Site is enclosed by an earthen bank and rough stone wall

**Vegetation:** Overgrown with grass

**Location:** North of Walsh Island on farmland.

**Road Signage:** No

**Access:** With landowner's permission, through farmland.

**Parking:** None

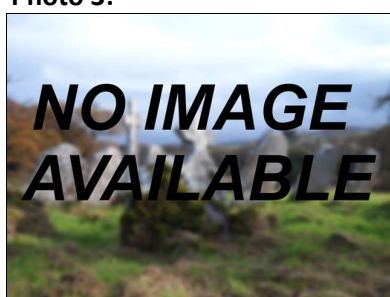
**Photo 1:**



**Photo 2:**



**Photo 3:**



**Date of Last Visit:**

## Offaly Burial Grounds Project 2014 - 2015

**Number:** OF094

**Name of Burial Ground:** Killaderry

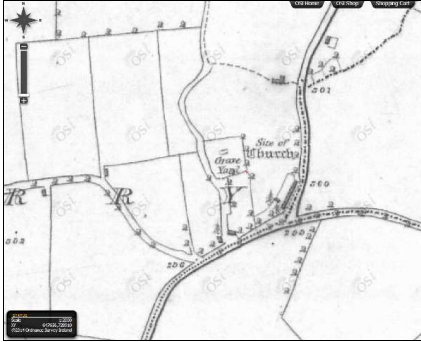
**Townland:** Killaderry

**Denomination:** RC

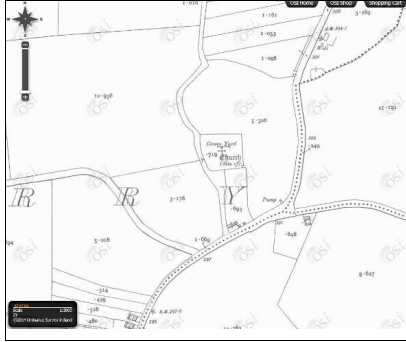
**Parish (RC):** Daingean

**Diocese (RC):** Kildare and Leighlin

**1838 OSI 6 Inch Map:**



**1910 OSI 25 Inch Map:**



**2011 Bing Map:**



**ITM X:** 647614

**ITM Y:** 728924

**RMP Number:** OF010-035003-

**RPS Number:** 25-29

**NIAH Number:** 14910011

**Municipal District:** Edenderry

**Owner:** Offaly County Council

**Status:** Closed

**Site Description:** The entrance to the burial ground consists of a stone archway with decorative carved stone plaques. Ground is a little uneven with many 18th and 19th century headstones. There is a burial plot for those who died in the Boy's reformatory in Daingean. There is a stone altar towards the back of the burial ground. The burial ground contains the grave of Father Mullen. There is also a stone altar in the burial ground.

**Boundary:** The boundary consists of hedgerows. There is a stone archway to the south.

**Vegetation:** On the day of the visit the grass was unkempt. There are many mature yew trees throughout the burial ground and some coniferous trees too.

**Location:** Located off the Daingean to Croghan road, when heading towards Croghan.

**Road Signage:** Turn off is sign posted

**Access:** Via an elaborate stone archway with stone plaques. This houses double iron gates, there are steps either side of the archway.

**Parking:** There is parking space for several cars just outside burial ground.

**Photo 1:**



**Photo 2:**



**Photo 3:**



**Date of Last Visit:** 22/07/2014

## Offaly Burial Grounds Project 2014 - 2015

**Number:** OF095

**Name of Burial Ground:** Killafeen

**Townland:** Ballina

**Denomination:** RC

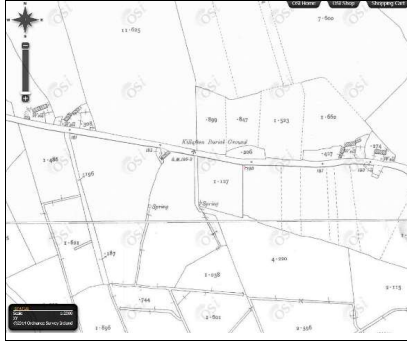
**Parish (RC):** Rahan

**Diocese (RC):** Meath

**1838 OSI 6 Inch Map:**



**1910 OSI 25 Inch Map:**



**2011 Bing Map:**



**ITM X:** 623836

**ITM Y:** 728725

**RMP Number:** OF008-037001-

**RPS Number:** N/A

**NIAH Number:** N/A

**Municipal District:** Tullamore

**Owner:** Offaly County Council

**Status:** Open

**Site Description:** Old narrow burial ground on a rise in the land, extended in 2008. The burial ground is connected with St Patrick's church, The Island.

**Boundary:** The boundary for the older section consists of a stone wall. The modern extension has a concrete rendered wall surrounding it.

**Vegetation:** The modern extension is a lawn cemetery, the grass is kept cut. The older part of the burial ground is also in grass which is kept cut.

**Location:** Adjacent to the Rahan to Ballycumber road.

**Road Signage:** No

**Access:** Via a gate with an arch over it. From inside the new extension of the burial ground access can be had to the older part of the burial ground.

**Parking:** There is a car park with space for several cars just beside the burial ground.


**Photo 1:**



**Photo 2:**



**Photo 3:**



**Date of Last Visit:** 27/06/2014



## Offaly Burial Grounds Project 2014 - 2015

**Number:** OF096

**Name of Burial Ground:** Killaghintoiber

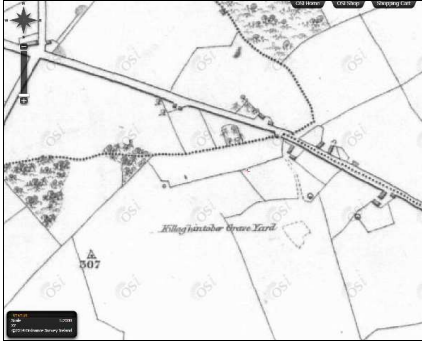
**Townland:** Killaghintoiber

**Denomination:** Unknown

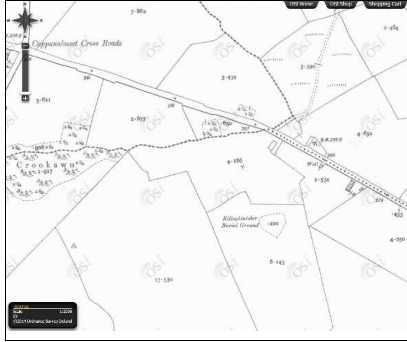
**Parish (RC):** N/A

**Diocese (RC):** N/A

**1838 OSI 6 Inch Map:**



**1910 OSI 25 Inch Map:**



**2011 Bing Map:**



**ITM X:** 616751

**ITM Y:** 730725

**RMP Number:** OF007-033----

**RPS Number:** N/A

**NIAH Number:** N/A

**Municipal District:** Birr

**Owner:** Private

**Status:** Disused

**Site Description:** Burial ground is situated on a natural rise in a pasture field, there are many loose stones which are possible grave markers, there is one toppled 18th headstone.

**Boundary:** There is no boundary around the burial ground.

**Vegetation:** There is one deciduous tree located on the site of the burial ground.

**Location:** Located 1.4km west of St Manchan's church in Boher. The burial ground is on pasture land on the opposite side of the road to a modern house.

**Road Signage:** No

**Access:** Access is with land owner's permission.

**Parking:** Parking is along the roadside, or where possible.

**Photo 1:**



**Photo 2:**



**Photo 3:**



**Date of Last Visit:** 28/01/2015

## Offaly Burial Grounds Project 2014 - 2015

**Number:** OF097

**Name of Burial Ground:** Killane

**Townland:** Edenderry

**Denomination:** RC

**Parish (RC):** Edenderry

**Diocese (RC):** Kildare and Leighlin

**1838 OSI 6 Inch Map:**



**1910 OSI 25 Inch Map:**



**2011 Bing Map:**



**ITM X:** 662026

**ITM Y:** 725341

**RMP Number:** N/A

**RPS Number:** 17-48

**NIAH Number:** 14804050

**Municipal District:** Edenderry

**Owner:** RC ?

**Status:** Closed

**Site Description:** Site of former RC church, now demolished, the site contains a freestanding stone monument on the former location of the high altar, with the memorials of parish priests incorporated into it.

**Boundary:** The boundary consists of a capped stoned wall which is rendered in places to the south and west, there is a slight earthen bank to the north and a hedgerow to the east.

**Vegetation:** The site is overgrown with grass, there are deciduous trees all along the boundary wall.

**Location:** West of Edenderry on St Mary's road.

**Road Signage:** No

**Access:** Via a pedestrian stile which faces the road. There are two double gates west and east of this.

**Parking:** Parking is where possible.

**Photo 1:**



**Photo 2:**



**Photo 3:**



**Date of Last Visit:** 12/01/2015



## Offaly Burial Grounds Project 2014 - 2015

**Number:** OF098

**Name of Burial Ground:** Killeigh

**Townland:** Killeigh

**Denomination:** C of I

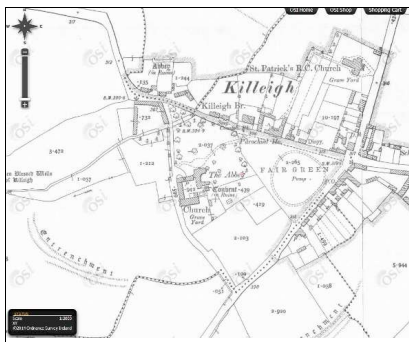
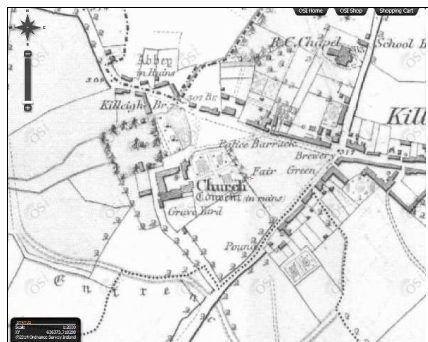
**Parish (RC):** Killeigh

**Diocese (RC):** N/A

**1838 OSI 6 Inch Map:**

**1910 OSI 25 Inch Map:**

**2011 Bing Map:**



**ITM X:** 636531

**ITM Y:** 718238

**RMP Number:** OF025-017004-

**RPS Number:** 34-01

**NIAH Number:** 14813001

**Municipal District:** Tullamore

**Owner:** C of I

**Status:** Closed

**Site Description:** Closed burial ground located up along south wall of church. Burial ground also wraps around to the side of the church too. Contains 18th to 20th century headstones.

**Boundary:** Intact stone boundary wall with access gate to the east. The wall is well rendered and in good condition.

**Vegetation:** Grounds contain two large ash trees, two sycamore trees and a few yew trees. Grass is kept short, by the use of sheep.

**Location:** Located on a turn off on the N80 as heading east towards Killeigh village.

**Road Signage:** No

**Access:** Via a large iron gate.

**Parking:** Parking space outside the burial ground.

**Photo 1:**



**Photo 2:**



**Photo 3:**



**Date of Last Visit:** 19/06/2014



## Offaly Burial Grounds Project 2014 - 2015

**Number:** OF099

**Name of Burial Ground:** Killeigh

**Townland:** Killeigh

**Denomination:** RC

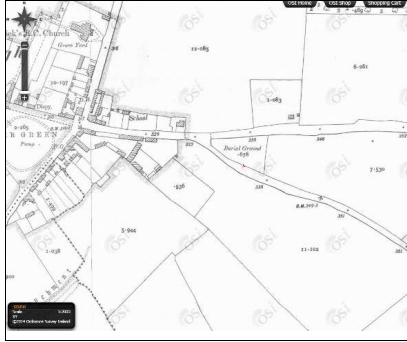
**Parish (RC):** Killeigh

**Diocese (RC):** Kildare and Leighlin

**1838 OSI 6 Inch Map:**



**1910 OSI 25 Inch Map:**



**2011 Bing Map:**



**ITM X:** 637052

**ITM Y:** 718269

**RMP Number:** N/A

**RPS Number:** N/A

**NIAH Number:** N/A

**Municipal District:** Tullamore

**Owner:** Offaly County Council

**Status:** Open

**Site Description:** Open wedge shaped burial ground with modern extensions. Several tarmac paths run through the burial ground, this also divides the burial ground into different sections.

**Boundary:** The northern boundary comprises of a maintained hedge. The boundary to the south is a stone/concrete wall in good repair. The eastern boundary is a concrete block wall.

**Vegetation:** There are two mature yew trees located at the main pedestrian entrance east of Killeigh village. The northern boundary comprises of a maintained hedge. The site also contains well maintained grass. Ivy covers the walls in parts.

**Location:** East of Killeigh village adjacent to the N80.

**Road Signage:** No


**Access:** There is a double pedestrian gate to the west, and two more double gates along the northern boundary.

**Parking:** Parking is along the northern roadside or in the RC church close by in Killeigh village.


**Photo 1:**



**Photo 2:**



**Photo 3:**



**Date of Last Visit:** 22/09/2014

## Offaly Burial Grounds Project 2014 - 2015

**Number:** OF100

**Name of Burial Ground:** Killeigh (Site of RC Church)

**Townland:** Killeigh

**Denomination:** RC

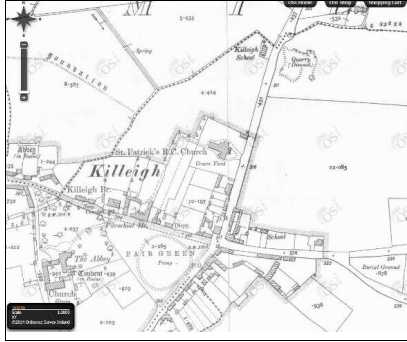
**Parish (RC):** Killeigh

**Diocese (RC):** Kildare and Leighlin

**1838 OSI 6 Inch Map:**



**1910 OSI 25 Inch Map:**



**2011 Bing Map:**



**ITM X:** 636759

**ITM Y:** 718451

**RMP Number:** N/A

**RPS Number:** 34-09

**NIAH Number:** N/A

**Municipal District:** Tullamore

**Owner:** RC

**Status:** Closed

**Site Description:** Closed burial ground and the site of a former RC church. A rough outline of the church still remains.

**Boundary:** The western boundary wall is made from concrete blocks, the rest of the boundary wall is made from stone. The eastern boundary wall facing the road has been rendered in concrete.

**Vegetation:** There are several yew trees throughout the burial ground. The northern boundary wall is overgrown with ivy. The site is covered in grass which is maintained.


**Location:** North of Killeigh village, opposite to modern RC church

**Road Signage:** No

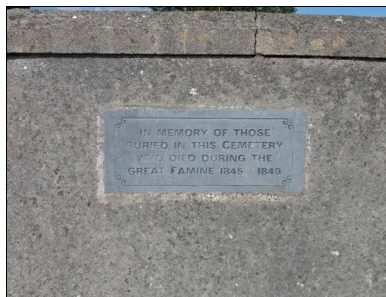
**Access:** Via an iron pedestrian gate, there is a double vehicular gate and another locked pedestrian gate.

**Parking:** Parking is by the roadside.

**Photo 1:**



**Photo 2:**



**Photo 3:**



**Date of Last Visit:** 22/09/2014



## Offaly Burial Grounds Project 2014 - 2015

**Number:** OF101

**Name of Burial Ground:** Killina

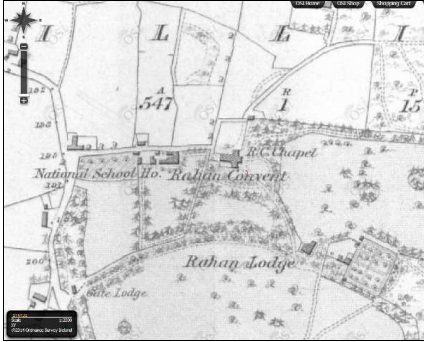
**Townland:** Killina

**Denomination:** RC

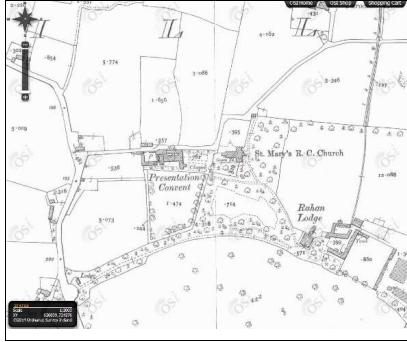
**Parish (RC):** Rahan

**Diocese (RC):** Meath

**1838 OSI 6 Inch Map:**



**1910 OSI 25 Inch Map:**



**2011 Bing Map:**



**ITM X:** 626986

**ITM Y:** 724503

**RMP Number:** N/A

**RPS Number:** N/A

**NIAH Number:** 14916013

**Municipal District:** Tullamore

**Owner:** RC

**Status:** Ecclesiastical burials only

**Site Description:** Burial ground for nuns and parish priests. Burials are to the southwest of St Carthage's church. There are black iron cross grave markers located in the burial ground which are similar to those found in Tullybeg.

**Boundary:** The boundary consists of a rendered concrete wall with access to the convent at the western end. Boundary is in good repair.

**Vegetation:** Burial ground lawn is very well maintained, there are several shrubs located in the burial ground.

**Location:** Located off the Mucklagh to Rahan road at Killina.

**Road Signage:** No

**Access:** Via the main church gate, which has vehicular access.

**Parking:** There is a car park adjacent to the church.

**Photo 1:**



**Photo 2:**



**Photo 3:**



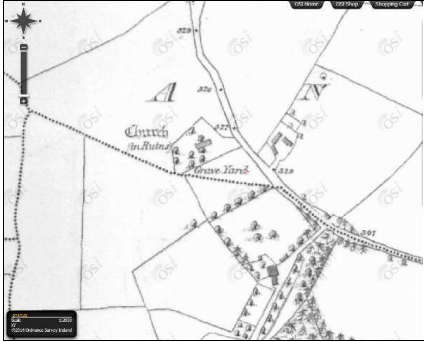
**Date of Last Visit:** 27/06/2014



## Offaly Burial Grounds Project 2014 - 2015

**Number:** OF102 **Name of Burial Ground:** Killoughy  
**Townland:** Annaghbrack Glebe **Denomination:** RC  
**Parish (RC):** Kilcormac and Killoug **Diocese (RC):** Meath

**1838 OSI 6 Inch Map:**



**ITM X:** 627229

**1910 OSI 25 Inch Map:**



**ITM Y:** 714745

**2011 Bing Map:**



**RMP Number:** OF032-005003-

**RPS Number:** N/A

**NIAH Number:** N/A

**Municipal District:** Tullamore

**Owner:** Offaly County Council

**Status:** Open

**Site Description:** Burial ground with Medieval church (which has been conserved recently by a local community group). There are grave markers from 18th -21st century.

**Boundary:** There is a stone boundary wall facing the road, there is also a stone boundary wall to the south. A hedge marks the boundary to the north.

**Vegetation:** The grass is well maintained (weed killer has been used around the edge of all plots).

**Location:** South of the L2012, which is off the N52.

**Road Signage:** No

**Access:** Access via a wrought iron gate and a pedestrian stile.

**Parking:** Roadside

**Photo 1:**



**Photo 2:**



**Photo 3:**



**Date of Last Visit:** 11/07/2014

## Offaly Burial Grounds Project 2014 - 2015

**Number:** OF103

**Name of Burial Ground:** Killowney Beg

**Townland:** Killowney Beg

**Denomination:** RC

**Parish (RC):** Rynagh and Gallen

**Diocese (RC):** Ardagh and Clonmacnoise

**1838 OSI 6 Inch Map:**



**1910 OSI 25 Inch Map:**



**2011 Bing Map:**



**ITM X:** 608605

**ITM Y:** 720596

**RMP Number:** OF022-012002-

**RPS Number:** N/A

**NIAH Number:** N/A

**Municipal District:** Birr

**Owner:** Offaly County Council

**Status:** Open

**Site Description:** Old burial ground enclosed with a modern extension (1990). There are gravel paths in the extension. There are the poorly preserved remains of a Medieval church in the old burial ground.

**Boundary:** The older burial ground is enclosed by a stone boundary wall, which is in good repair. The modern extension has a hedge boundary to the east, the remainder of the boundary is made from stone and rendered stone walls.

**Vegetation:** The extension contains some small shrubs close to the entrance. There are also two small yew trees. The grass is kept maintained. The older section contains just grass, which is also maintained. Some of the stone boundary wall is covered with ivy.

**Location:** Along the N62, the Ferbane to Cloghan road. **Road Signage:** Yes - outside the burial ground.

**Access:** Via a double vehicular gate or a pedestrian kiss gate. **Parking:** There is a very large car park on site.

**Photo 1:**



**Photo 2:**



**Photo 3:**



**Date of Last Visit:** 14/08/2014

## Offaly Burial Grounds Project 2014 - 2015

**Number:** OF104

**Name of Burial Ground:** Killurin

**Townland:** Killurin

**Denomination:** Unknown

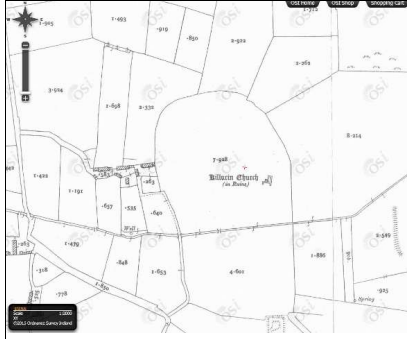
**Parish (RC):** N/A

**Diocese (RC):** N/A

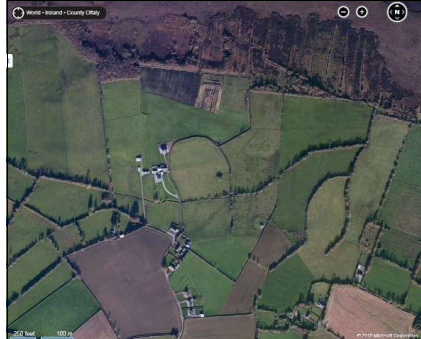
**1838 OSI 6 Inch Map:**



**1910 OSI 25 Inch Map:**



**2011 Bing Map:**



**ITM X:** 629292

**ITM Y:** 719291

**RMP Number:** OF024-022005-

**RPS Number:** N/A

**NIAH Number:** N/A

**Municipal District:** Tullamore

**Owner:** Private

**Status:** Disused

**Site Description:** Abandoned 19th century burial ground which was subsequently used as an unbaptised children's burial ground, no surface remains can be seen today. There are the poorly preserved remains of a Medieval church to the south east of the burial ground

**Boundary:** There is no boundary around the site

**Vegetation:** Farmland

**Location:** West of Killurin, up along Mohia lane. Burial ground on farm land.

**Road Signage:** No

**Access:** With landowner's permission

**Parking:** Roadside

**Photo 1:**



**Photo 2:**



**Photo 3:**



**Date of Last Visit:**



## Offaly Burial Grounds Project 2014 - 2015

**Number:** OF105

**Name of Burial Ground:** Kilmanaghan

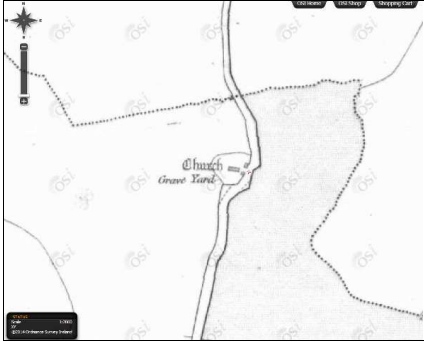
**Townland:** Kilmanaghan

**Denomination:** RC

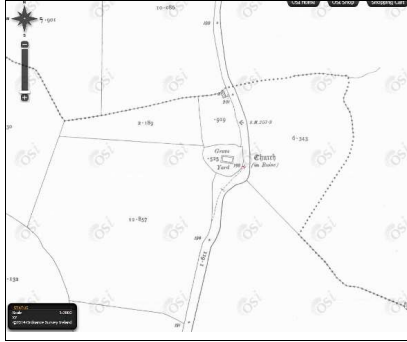
**Parish (RC):** Tubber and Rosemou

**Diocese (RC):** Meath

**1838 OSI 6 Inch Map:**



**1910 OSI 25 Inch Map:**



**2011 Bing Map:**



**ITM X:** 622800

**ITM Y:** 734918

**RMP Number:** OF002-030002-

**RPS Number:** N/A

**NIAH Number:** N/A

**Municipal District:** Tullamore

**Owner:** Offaly County Council

**Status:** Closed

**Site Description:** Old burial ground with ruins of a Medieval church, there is a ditch outside the boundary wall which runs around 50% of the burial ground.

**Boundary:** The boundary consists of a low stone wall in relatively good repair, there is some damage in places.

**Vegetation:** The church ruins are covered with ivy. There are a few mature deciduous trees growing on site too.

**Location:** Located on the Ballycumber road when heading from Tober.

**Road Signage:** No

**Access:** Via a pedestrian double iron gate with the burial ground's name on it, located to the south.

**Parking:** Parking is by the roadside. There is space for several cars.

**Photo 1:**



**Photo 2:**



**Photo 3:**



**Date of Last Visit:** 23/09/2014

## Offaly Burial Grounds Project 2014 - 2015

**Number:** OF106

**Name of Burial Ground:** Kilmoichonna

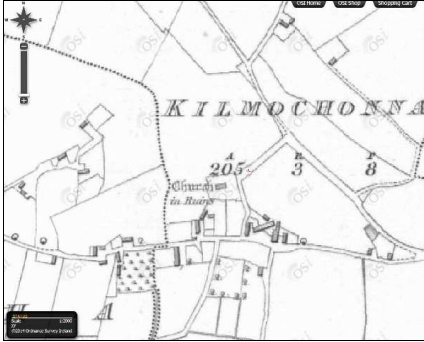
**Townland:** Kilmoichonna

**Denomination:** RC

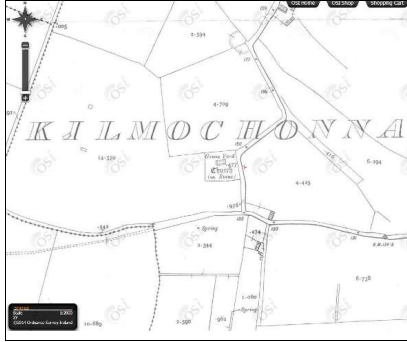
**Parish (RC):** Lusmagh

**Diocese (RC):** Clonfert

**1838 OSI 6 Inch Map:**



**1910 OSI 25 Inch Map:**



**2011 Bing Map:**



**ITM X:** 598395

**ITM Y:** 711788

**RMP Number:** OF029-012001-

**RPS Number:** N/A

**NIAH Number:** N/A

**Municipal District:** Birr

**Owner:** Offaly County Council

**Status:** Open

**Site Description:** Old burial ground containing the ruins of a Medieval church, modern extension to the south. The extension is lower than the original burial ground with a terraced section between them.

**Boundary:** The north and east boundary walls are made from stone. The northern half of the western boundary is also a stone wall while the southern half is made from a concrete wall. The southern boundary wall is also made from concrete. All of the walls are capped with rough stone blocks.

**Vegetation:** The north west corner/boundary has a row of conifer trees. The grass is kept trimmed. Some of the church ruins are covered in ivy.

**Location:** South of the RC church in Lusmagh.

**Road Signage:** No

**Access:** Via several gates, the old entrance is located to the north and consists of a vehicular and pedestrian kiss gate, the modern access to the south consists of a vehicular access gate and a pedestrian access gate too.

**Parking:** There is space outside the burial ground for several cars.

**Photo 1:**



**Photo 2:**



**Photo 3:**



**Date of Last Visit:** 03/11/2014



## Offaly Burial Grounds Project 2014 - 2015

**Number:** OF107

**Name of Burial Ground:** Kilmurryely

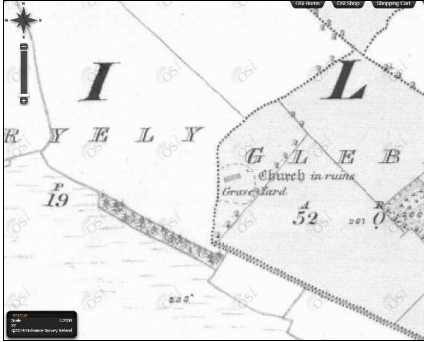
**Townland:** Glebe

**Denomination:** RC

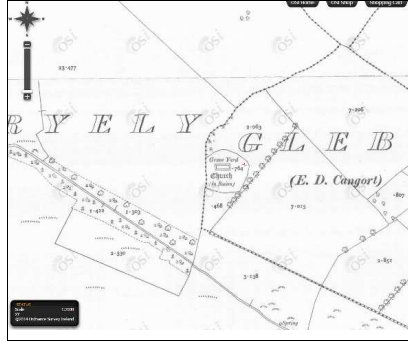
**Parish (RC):** Shinrone

**Diocese (RC):** Killaloe

**1838 OSI 6 Inch Map:**



**1910 OSI 25 Inch Map:**



**2011 Bing Map:**



**ITM X:** 603993

**ITM Y:** 694320

**RMP Number:** OF042-014001-

**RPS Number:** N/A

**NIAH Number:** N/A

**Municipal District:** Birr

**Owner:** Offaly County Council

**Status:** Closed (family plots only)

**Site Description:** Roughly circular burial ground enclosed by wrought iron railings, which is unique in Offaly. There is an iron coffin rest, the only one in the county. Burial ground contains the ruins of a Medieval church. Burial ground is well maintained.

**Boundary:** Wrought iron fence which encloses 75% of the burial ground, fence includes coffin rest with a kiss gate either side.

**Vegetation:** There are several mature deciduous trees ground on the outside of the boundary. The church ruins are covered with ivy.

**Location:** North of Shinrone, along a country lane, burial ground located on private land.

**Road Signage:** No

**Access:** With permission of land owner. There is kiss gate which gives access.

**Parking:** Parking is along a small country lane.

**Photo 1:**



**Photo 2:**



**Photo 3:**



**Date of Last Visit:** 03/11/2014



## Offaly Burial Grounds Project 2014 - 2015

**Number:** OF108

**Name of Burial Ground:** Kilreaghan

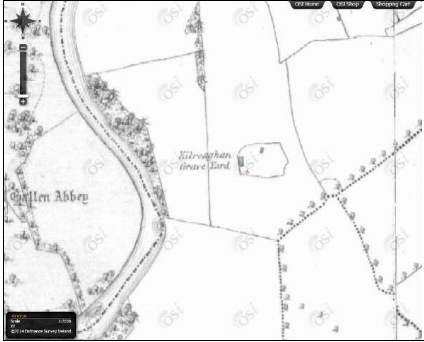
**Townland:** Kincora

**Denomination:** RC

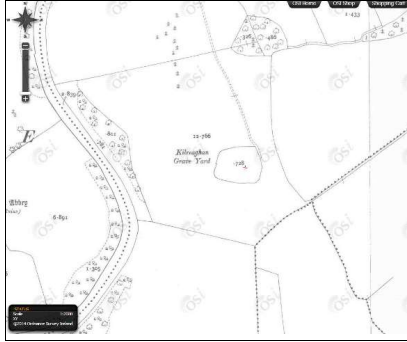
**Parish (RC):** Ferbane

**Diocese (RC):** Ardagh and Clonmacnoise

**1838 OSI 6 Inch Map:**



**1910 OSI 25 Inch Map:**



**2011 Bing Map:**



**ITM X:** 612168

**ITM Y:** 723687

**RMP Number:** OF014-031001-

**RPS Number:** N/A

**NIAH Number:** N/A

**Municipal District:** Birr

**Owner:** Offaly County Council

**Status:** Open

**Site Description:** Old irregular shaped burial ground with several extensions added on to the north and east. The centre of the oldest section is situated on raised land. There is one enclosed burial plot in the old section. Several gravel paths run through the burial ground.

**Boundary:** The boundary wall for the older burial ground section is made from coarse stone. The later extensions have a concrete block/concrete wall boundary.

**Vegetation:** Most of the burial ground is covered with grass. There is one mature sycamore tree growing in the far SW corner of the oldest section. There are two conifer trees to the NW section.

**Location:** Turn off on the Ballycumber road. The turn off is sign posted. **Road Signage:** Yes

**Access:** Access to the SW section is via a double iron gate or a pedestrian stile in the boundary wall. Access gate to SE has been removed/damaged.

**Parking:** There is a large car park with plenty of space.

**Photo 1:**



**Photo 2:**



**Photo 3:**



**Date of Last Visit:** 14/08/2014

## Offaly Burial Grounds Project 2014 - 2015

**Number:** OF109

**Name of Burial Ground:** Kinnitty

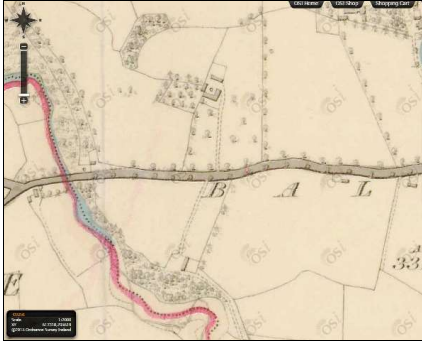
**Townland:** Ballincur

**Denomination:** RC

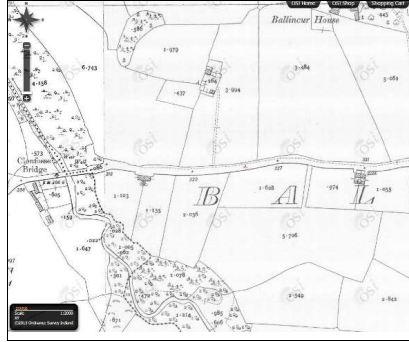
**Parish (RC):** Kinnitty

**Diocese (RC):** Killaloe

**1838 OSI 6 Inch Map:**



**1910 OSI 25 Inch Map:**



**2011 Bing Map:**



**ITM X:** 617549

**ITM Y:** 705534

**RMP Number:** N/A

**RPS Number:** N/A

**NIAH Number:** N/A

**Municipal District:** Birr

**Owner:** Offaly County Council

**Status:** Open

**Site Description:** Modern rectangular shaped burial ground located outside of Kinnitty town. The burial ground is situated on a natural rise. There are gravel paths going through the grounds.

**Boundary:** The boundary wall is made from concrete.

**Vegetation:** Grass is well maintained. The boundary wall is overgrown with ivy and brambles at one or two places.

**Location:** Around 1km west of Kinnitty along the R440. **Road Signage:** No

**Access:** Via a double vehicular gate or a pedestrian kiss gate. **Parking:** Parking is along the roadside.

**Photo 1:**



**Photo 2:**



**Photo 3:**



**Date of Last Visit:** 20/08/2014

## Offaly Burial Grounds Project 2014 - 2015

**Number:** OF110

**Name of Burial Ground:** Lea Beg

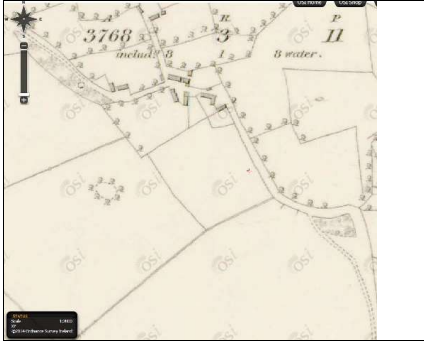
**Townland:** Lea Beg

**Denomination:** Unknown

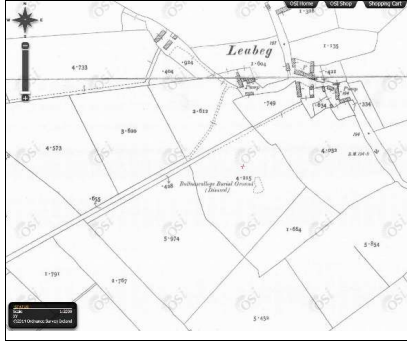
**Parish (RC):** N/A

**Diocese (RC):** N/A

**1838 OSI 6 Inch Map:**



**1910 OSI 25 Inch Map:**



**2011 Bing Map:**



**ITM X:** 617741

**ITM Y:** 719982

**RMP Number:** OF023-004001-

**RPS Number:** N/A

**NIAH Number:** N/A

**Municipal District:** Birr

**Owner:** Private

**Status:** Disused

**Site Description:** Remains of a disused burial ground located on agricultural land. The burial ground contains no identifiable headstones, but possible stone grave markers.

**Boundary:** There is no boundary around the burial ground.

**Vegetation:** There are several trees growing on the site of the burial ground.

**Location:** Close to Lough Boora Discovery park.

**Road Signage:** No

**Access:** Access across field is with permission of the land owner.

**Parking:** Roadside.

**Photo 1:**



**Photo 2:**



**Photo 3:**



**Date of Last Visit:** 28/01/2015



## Offaly Burial Grounds Project 2014 - 2015

**Number:** OF111

**Name of Burial Ground:** Lemanaghan

**Townland:** Lemanaghan

**Denomination:** RC

**Parish (RC):** Lemanaghan

**Diocese (RC):** Ardagh and Clonmacnoise

**1838 OSI 6 Inch Map:**



**1910 OSI 25 Inch Map:**



**2011 Bing Map:**



**ITM X:** 617080

**ITM Y:** 726995

**RMP Number:** OF015-004004-

**RPS Number:** N/A

**NIAH Number:** N/A

**Municipal District:** Birr

**Owner:** Offaly County Council

**Status:** Closed

**Site Description:** Burial ground with ruins of a Medieval church. Some architectural fragments have been used as grave markers. Area is a monastic site.

**Boundary:** The boundary wall is made of coarse stone blocks and is in fair repair.

**Vegetation:** The majority of the site is regularly maintained grass, there is one pine tree, the east section of the burial ground is over grown.

**Location:** Located along the Ballycumber to Ferbane road.

**Road Signage:** No

**Access:** Via an iron pedestrian gate or kiss gate located to the east of the site, there is a vehicular double gate located to the SE of the site. There are also several pedestrian stiles along the boundary wall.

**Parking:** Parking is at the edge of the road or behind the nearby school house.

**Photo 1:**



**Photo 2:**



**Photo 3:**



**Date of Last Visit:** 09/09/2014

## Offaly Burial Grounds Project 2014 - 2015

**Number:** OF112

**Name of Burial Ground:** Lis

**Townland:** Grogan and Corroe

**Denomination:** C of I

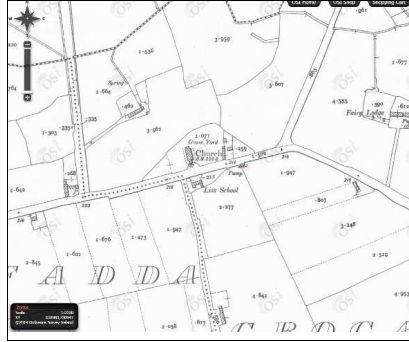
**Parish (RC):** N/A

**Diocese (RC):** N/A

**1838 OSI 6 Inch Map:**



**1910 OSI 25 Inch Map:**



**2011 Bing Map:**



**ITM X:** 619193

**ITM Y:** 730869

**RMP Number:** N/A

**RPS Number:** 11-01

**NIAH Number:** 14801003

**Municipal District:** Tullamore

**Owner:** Private

**Status:** Closed

**Site Description:** Deconsecrated C of I church with adjoining burial ground to the east and west. A gravel path leads around the church.

**Boundary:** The boundary consists of a stone wall which is in good repair.

**Vegetation:** There are a number of deciduous trees scattered around the burial ground, the grass is kept maintained.

**Location:** About 1.5km east of the church in Boher.

**Road Signage:** No

**Access:** There are two double pedestrian iron gates either side of the bell tower of the church, this gives access to the burial ground.

**Parking:** There is space outside the church for several cars.


**Photo 1:**



**Photo 2:**



**Photo 3:**



**Date of Last Visit:** 24/10/2014

## Offaly Burial Grounds Project 2014 - 2015

**Number:** OF113

**Name of Burial Ground:** Longford (St Finian Cam)

**Townland:** Aghagurty

**Denomination:** RC

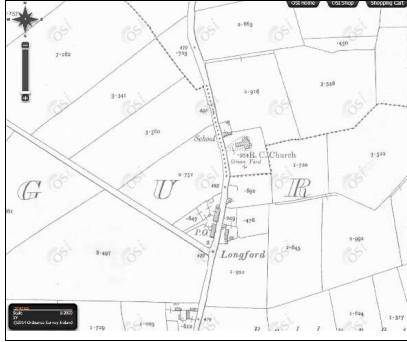
**Parish (RC):** Kinnitty

**Diocese (RC):** Killaloe

**1838 OSI 6 Inch Map:**



**1910 OSI 25 Inch Map:**



**2011 Bing Map:**



**ITM X:** 617156

**ITM Y:** 701608

**RMP Number:** N/A

**RPS Number:** N/A

**NIAH Number:** N/A

**Municipal District:** Birr

**Owner:** RC

**Status:** Open

**Site Description:** RC church and burial ground. A tarmac path leads from the entrance gate to the church. Site is located on a slight slope.

**Boundary:** There is a wooden fence and hedge to the north, a bank to the south and east. There is a peddle dashed wall to the west with an iron gate for access.

**Vegetation:** The site has a well maintained recently cut lawn. There are trees on the NE boundary only. There are 4 small conifers to the east side.

**Location:** Along the Kinnitty to Roscrea road.

**Road Signage:** No

**Access:** Via an iron pedestrian gate.

**Parking:** Parking is outside the church along the road or slightly north of the church where there is a road siding.

**Photo 1:**



**Photo 2:**



**Photo 3:**



**Date of Last Visit:** 10/09/2014



## Offaly Burial Grounds Project 2014 - 2015

**Number:** OF114

**Name of Burial Ground:** Lowerton

**Townland:** Lowerton Beg

**Denomination:** RC

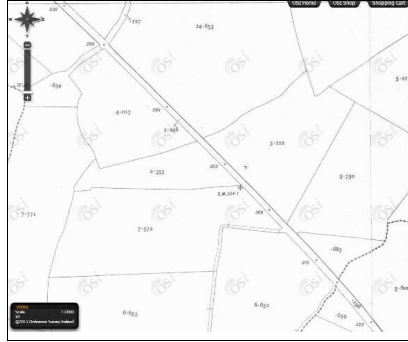
**Parish (RC):** Kilcormac and Killoug

**Diocese (RC):** Meath

**1838 OSI 6 Inch Map:**



**1910 OSI 25 Inch Map:**



**2011 Bing Map:**



**ITM X:** 624415

**ITM Y:** 716761

**RMP Number:** N/A

**RPS Number:** N/A

**NIAH Number:** N/A

**Municipal District:** Tullamore

**Owner:** Offaly County Council

**Status:** Open

**Site Description:** Modern square shaped burial ground with gravel paths leading through the burial ground.

**Boundary:** Boundary consists of a rendered concrete wall and a partial hedgerow.

**Vegetation:** Well maintained grass, there are several young deciduous trees to the rear near the boundary wall.

**Location:** North of Mountbolus.


**Road Signage:** No

**Access:** Via a double gate or pedestrian stile which is to the north west of the main gate. **Parking:** Parking is available outside the burial ground.

**Photo 1:**



**Photo 2:**



**Photo 3:**



**Date of Last Visit:** 10/02/2015

## Offaly Burial Grounds Project 2014 - 2015

**Number:** OF115

**Name of Burial Ground:** Lynally

**Townland:** Lynally Glebe

**Denomination:** Mixed

**Parish (RC):** Rahan

**Diocese (RC):** Meath

**1838 OSI 6 Inch Map:**



**1910 OSI 25 Inch Map:**



**2011 Bing Map:**



**ITM X:** 629636

**ITM Y:** 723972

**RMP Number:** OF016-031002-

**RPS Number:** N/A

**NIAH Number:** N/A

**Municipal District:** Tullamore

**Owner:** Offaly County Council

**Status:** Closed

**Site Description:** Roughly square shaped enclosed burial ground with the ruins of a Medieval church in the centre of the burial ground, which is located on farmland. There are headstones to each side of the church except the north side. West boundary wall to right of entrance gate has some stones missing from the face.

**Boundary:** The boundary consists of a high stone wall made of large limestone blocks, there is also an entrance arch and stile. There is damage to the wall in parts.

**Vegetation:** The site contains much ivy which covers a large proportion of the boundary wall. Ivy on church ruins was cut back in Feb 2015. Grass not cut in 2014 and now overgrown.

**Location:** North of the roundabout at Mucklagh, along the L6009.

**Road Signage:** No

**Access:** Via a farm gate with a pedestrian gate built into it. There is an iron gate with a stone arch and a pedestrian stile giving access to the burial ground itself.

**Parking:** Roadside

**Photo 1:**



**Photo 2:**



**Photo 3:**



**Date of Last Visit:** 18/11/2014

## Offaly Burial Grounds Project 2014 - 2015

**Number:** OF116

**Name of Burial Ground:** Mary Mother of God Church

**Townland:** Townparks

**Denomination:** RC

**Parish (RC):** Daingean

**Diocese (RC):** Kildare and Leighlin

**1838 OSI 6 Inch Map:**



**1910 OSI 25 Inch Map:**



**2011 Bing Map:**



**ITM X:** 647452

**ITM Y:** 727268

**RMP Number:** N/A

**RPS Number:** N/A

**NIAH Number:** 14808014

**Municipal District:** Edenderry

**Owner:** RC

**Status:** Ecclesiastical burials only

**Site Description:** Detached Roman Catholic church built in 1960 with burial plots for priests. The priests plot is located to the west side of the church. There are also burials most likely associated with the older Roman Catholic church that the modern church was built over, located on the lawn to the east of the modern church.

**Boundary:** The southern boundary consists of a low red brick wall with steel railings on top, and pedestrian and vehicular access gates.

**Vegetation:** The site contains well maintained lawns

**Location:** Along Chapel Lane, Daingean.

**Road Signage:** Yes

**Access:** Via the main church site entrance.

**Parking:** Roadside and near the national school

**Photo 1:**



**Photo 2:**



**Photo 3:**



**Date of Last Visit:** 22/07/2014



## Offaly Burial Grounds Project 2014 - 2015

**Number:** OF117

**Name of Burial Ground:** Monasteroris

**Townland:** Monasteroris

**Denomination:** RC

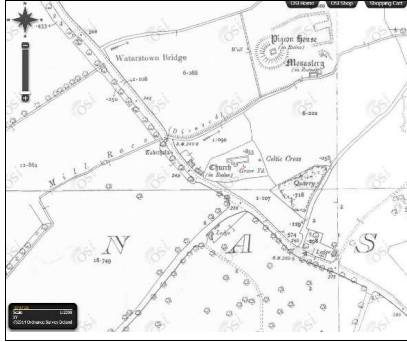
**Parish (RC):** Edenderry

**Diocese (RC):** Kildare and Leighlin

**1838 OSI 6 Inch Map:**



**1910 OSI 25 Inch Map:**



**2011 Bing Map:**



**ITM X:** 660872

**ITM Y:** 733276

**RMP Number:** OF011-009002-

**RPS Number:** N/A

**NIAH Number:** N/A

**Municipal District:** Edenderry

**Owner:** Offaly County Council

**Status:** Closed

**Site Description:** Large closed burial ground with substantial remains of a Medieval church. Celtic cross to United Irishmen Father Kearns and Colonel Perry who were hung in 1798.

**Boundary:** The boundary consists of a stone wall made of coarse limestone blocks and is in good repair.

**Vegetation:** The church ruins are heavily overgrown with ivy, there are trees growing within the ruins. Parts of the boundary wall are also overgrown.

**Location:** Along the R441 Edenderry to Rhode road.

**Road Signage:** Yes, outside the burial ground

**Access:** Via a wrought iron pedestrian gate which is part of the boundary wall.

**Parking:** There is no obvious parking, roadside parking is dangerous.


**Photo 1:**



**Photo 2:**



**Photo 3:**



**Date of Last Visit:** 24/11/2014

## Offaly Burial Grounds Project 2014 - 2015

**Number:** OF118

**Name of Burial Ground:** Mount St Joseph Abbey

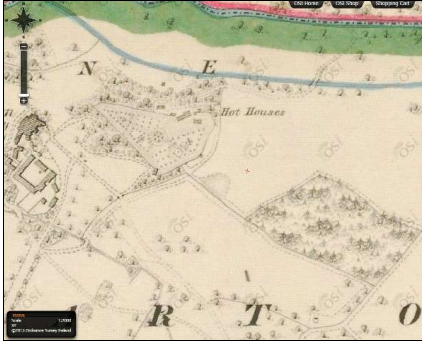
**Townland:** Mountheaton

**Denomination:** RC

**Parish (RC):** Roscrea

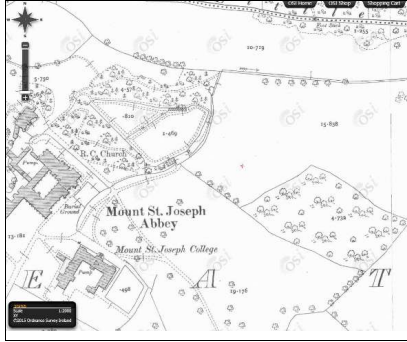
**Diocese (RC):** Killaloe

**1838 OSI 6 Inch Map:**



**ITM X:** 609951

**1910 OSI 25 Inch Map:**



**ITM Y:** 690298

**2011 Bing Map:**



**RMP Number:** N/A

**RPS Number:** N/A

**NIAH Number:** N/A

**Municipal District:** Birr

**Owner:** RC

**Status:** Open

**Site Description:** Rectangular shaped burial ground. Gravel paths led though the burial ground.

**Boundary:** Burial ground enclosed by rendered stone wall, the south eastern boundary consists of a chain link fence with concrete posts.

**Vegetation:** There is a grass verge to the south east, also grass covers the unused plots.

**Location:** Mount St Joseph Abbey is located between Shinrone and Roscrea on the R491 road.


**Road Signage:** No

**Access:** Via a double vehicular gate of pedestrian gate to the left the main gate. **Parking:** Roadside by burial ground or nearby carpark


**Photo 1:**



**Photo 2:**



**Photo 3:**



**Date of Last Visit:** 19/03/2015



## Offaly Burial Grounds Project 2014 - 2015

**Number:** OF119

**Name of Burial Ground:** Mount St Joseph Abbey

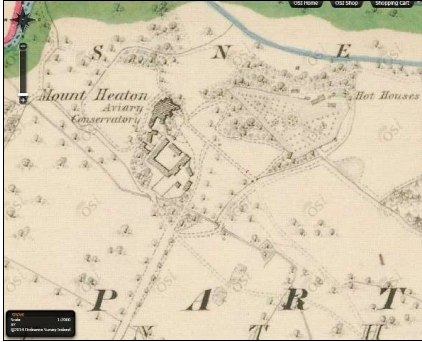
**Townland:** Mountheaton

**Denomination:** RC

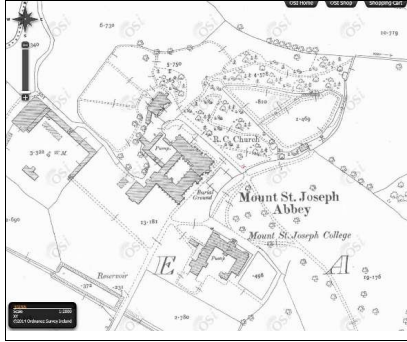
**Parish (RC):** Roscrea

**Diocese (RC):** Killaloe

**1838 OSI 6 Inch Map:**



**1910 OSI 25 Inch Map:**



**2011 Bing Map:**



**ITM X:** 609729

**ITM Y:** 690292

**RMP Number:** N/A

**RPS Number:** 61-23

**NIAH Number:** 14942028

**Municipal District:** Birr

**Owner:** RC

**Status:** Ecclesiastical burials only

**Site Description:** Ecclesiastical burial ground for Mount St Joseph, grounds are very well kept.

**Boundary:** Iron railings

**Vegetation:** Very well maintained grass.

**Location:** Mount St Joseph Abbey is located between Shinrone and Roscrea on the R491 road.

**Road Signage:** No

**Access:** With permission from monastic community, as the gates to burial ground are locked.

**Parking:** There is plenty of parking space in Mount St Joseph Abbey.

**Photo 1:**



**Photo 2:**



**Photo 3:**



**Date of Last Visit:** 03/11/2014



## Offaly Burial Grounds Project 2014 - 2015

**Number:** OF120

**Name of Burial Ground:** Moystown

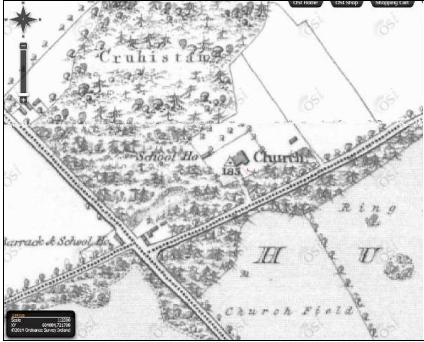
**Townland:** Deerpark

**Denomination:** C of I

**Parish (RC):** N/A

**Diocese (RC):** N/A

**1838 OSI 6 Inch Map:**



**1910 OSI 25 Inch Map:**



**2011 Bing Map:**



**ITM X:** 604328

**ITM Y:** 721569

**RMP Number:** N/A

**RPS Number:** N/A

**NIAH Number:** N/A

**Municipal District:** Birr

**Owner:** C of I

**Status:** Closed

**Site Description:** Burial ground contains an early 19th century C of I church with the roof removed. There are burials surrounding the church. There are many stone burial markers.

**Boundary:** The boundary wall is made from rough stone blocks and is badly damaged in parts, repair work is ongoing.

**Vegetation:** The site is mainly grass which appears to be regularly cut. There are many deciduous trees outside of the boundary wall. There are some fir trees within the burial ground. The boundary wall is overgrown with ivy in some parts.

**Location:** Located on the L3009, which is the 2nd right after Moystown bridge when heading NW from Cloghan.

**Road Signage:** No

**Access:** Via a pedestrian stile in the boundary wall, there is also a vehicular wrought iron gate which was locked on the site visit.

**Parking:** Roadside

**Photo 1:**



**Photo 2:**



**Photo 3:**



**Date of Last Visit:** 14/08/2014

## Offaly Burial Grounds Project 2014 - 2015

**Number:** OF121

**Name of Burial Ground:** Mucklagh

**Townland:** Mucklagh

**Denomination:** RC

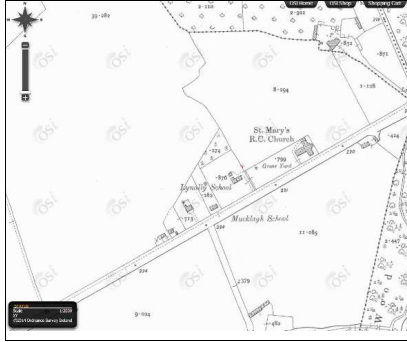
**Parish (RC):** Rahan

**Diocese (RC):** Meath

**1838 OSI 6 Inch Map:**



**1910 OSI 25 Inch Map:**



**2011 Bing Map:**



**ITM X:** 630786

**ITM Y:** 722871

**RMP Number:** N/A

**RPS Number:** N/A

**NIAH Number:** N/A

**Municipal District:** Tullamore

**Owner:** RC

**Status:** Open

**Site Description:** Burial ground with an older section and modern lawn cemetery extension to the south. Concrete paths lead through the burial ground. Headstones in the older section have been sandblasted recently.

**Boundary:** The older burial ground boundary wall has a rendered concrete wall with a vehicular access gate. The newer lawn cemetery also has a concrete boundary wall with a "V" shaped pedestrian access slot. There is also a metal vehicle access gate. A leylandii hedge divides the burial ground and adjoining church.

**Vegetation:** There are two yew trees in the older section, and a line of sycamore trees along the roadside. The grass in the newer section is well maintained and manicured.


**Location:** Located off the N52, Tullamore to Birr road at Mucklagh. **Road Signage:** No

**Access:** Via a metal vehicular gate outside the old road, **Parking:** There is a large car park at St Colman's church which adjoins the burial ground. access to the newer section of the burial ground is via the church car park.

**Photo 1:**



**Photo 2:**



**Photo 3:**



**Date of Last Visit:** 27/06/2014

## Offaly Burial Grounds Project 2014 - 2015

**Number:** OF122

**Name of Burial Ground:** Newtown

**Townland:** Newtown (Geashill By.)

**Denomination:** Unknown

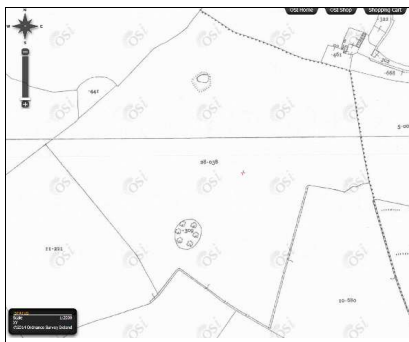
**Parish (RC):** N/A

**Diocese (RC):** N/A

**1838 OSI 6 Inch Map:**

**1910 OSI 25 Inch Map:**

**2011 Bing Map:**



**ITM X:** 640220

**ITM Y:** 720163

**RMP Number:** OF025-034----

**RPS Number:** N/A

**NIAH Number:** N/A

**Municipal District:** Tullamore

**Owner:** Private

**Status:** Disused

**Site Description:** Recorded on 1838 OS map as being a burial field, possible ringfort also located on site. Slight rise in field which is covered with trees

**Boundary:** No boundary other than field boundary

**Vegetation:** Trees are growing over slight rise in field

**Location:** North east of Killeigh

**Road Signage:** No

**Access:** With permission of landowner

**Parking:** No parking

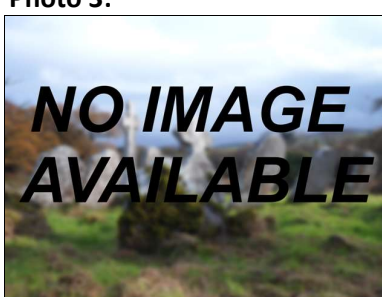
**Photo 1:**



**Photo 2:**



**Photo 3:**



**Date of Last Visit:**



## Offaly Burial Grounds Project 2014 - 2015

**Number:** OF123

**Name of Burial Ground:** Oldcroghan

**Townland:** Oldcroghan

**Denomination:** Unknown

**Parish (RC):** N/A

**Diocese (RC):** N/A

**1838 OSI 6 Inch Map:**



**1910 OSI 25 Inch Map:**



**2011 Bing Map:**



**ITM X:** 647005

**ITM Y:** 733072

**RMP Number:** OF010-010007-

**RPS Number:** N/A

**NIAH Number:** N/A

**Municipal District:** Edenderry

**Owner:** Private

**Status:** Disused

**Site Description:** Modern working farm site with the ruins of a fortified house. Burial ground and remains of a deserted Medieval village are located to the north of this. Burial ground consists of a single table top tomb.

**Boundary:** No boundary.

**Vegetation:** The burial ground is located on pasture land.

**Location:** Burial ground is located to the west of Croghan Hill close to Croghan pig farm.

**Road Signage:** No

**Access:** Via a small private access road west of the pig farm. The burial ground is on private land and permission from the land owner is required.

**Parking:** Parking is on private land and the land owner's permission is required.

**Photo 1:**



**Photo 2:**



**Photo 3:**



**Date of Last Visit:** 30/01/2015

## Offaly Burial Grounds Project 2014 - 2015

**Number:** OF124

**Name of Burial Ground:** Edenderry Quaker

**Townland:** Edenderry

**Denomination:** Quaker

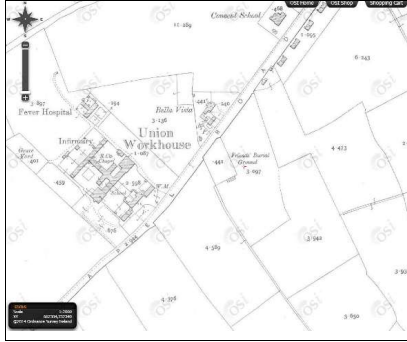
**Parish (RC):** N/A

**Diocese (RC):** N/A

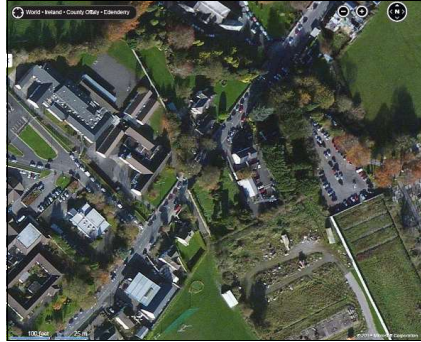
**1838 OSI 6 Inch Map:**



**1910 OSI 25 Inch Map:**



**2011 Bing Map:**



**ITM X:** 662527

**ITM Y:** 732233

**RMP Number:** N/A

**RPS Number:** N/A

**NIAH Number:** N/A

**Municipal District:** Edenderry

**Owner:** Quakers

**Status:** Closed

**Site Description:** Burial ground was locked on date of site visit, the burial ground contains uniform Quaker headstones and appears to be overgrown.

**Boundary:** The boundary consists of a high wall made from random coarse limestone.

**Vegetation:** The burial ground is overgrown.

**Location:** Located along St Mary's Street, beside the Garda station.

**Road Signage:** No

**Access:** Gate to burial ground is locked.

**Parking:** Parking is where available in Edenderry.

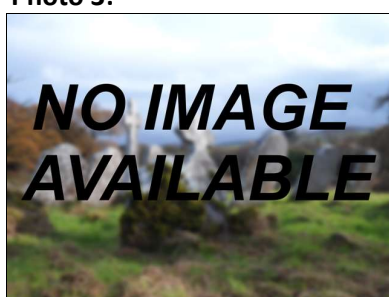
**Photo 1:**



**Photo 2:**



**Photo 3:**



**Date of Last Visit:** 24/11/2014

## Offaly Burial Grounds Project 2014 - 2015

**Number:** OF125

**Name of Burial Ground:** Rahan

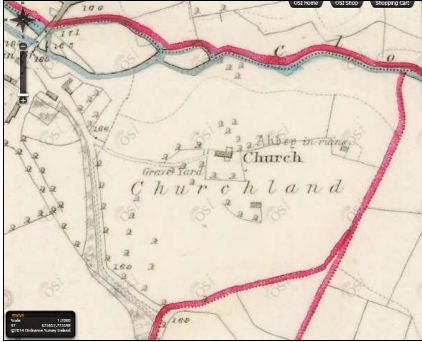
**Townland:** Rahan Demesne

**Denomination:** RC

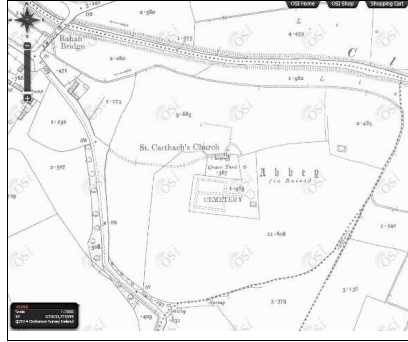
**Parish (RC):** Rahan

**Diocese (RC):** Meath

**1838 OSI 6 Inch Map:**



**1910 OSI 25 Inch Map:**



**2011 Bing Map:**



**ITM X:** 625818

**ITM Y:** 725448

**RMP Number:** N/A

**RPS Number:** N/A

**NIAH Number:** N/A

**Municipal District:** Tullamore

**Owner:** RC

**Status:** Open

**Site Description:** A modern burial ground connected with Killina. There is a gravel path in the burial ground. The site is well maintained.

**Boundary:** A stone boundary wall is shared with the adjoining C of I burial ground, the rest of the boundary is made up of hedges.

**Vegetation:** There are grass areas between some of the burials.

**Location:** Along the Killina to Rahan road.

**Road Signage:** Yes

**Access:** A vehicular gate gives access to a gravel road that leads to the burial ground. There is a kiss gate and vehicular gate over a cattle grid which allows access to the burial ground.

**Parking:** There is parking in a lay by for 4 or 5 cars.


**Photo 1:**



**Photo 2:**



**Photo 3:**



**Date of Last Visit:** 27/06/2014



## Offaly Burial Grounds Project 2014 - 2015

**Number:** OF126

**Name of Burial Ground:** Raheen

**Townland:** Urney

**Denomination:** RC

**Parish (RC):** Killeigh

**Diocese (RC):** Kildare and Leighlin

**1838 OSI 6 Inch Map:**



**1910 OSI 25 Inch Map:**



**2011 Bing Map:**



**ITM X:** 647113

**ITM Y:** 718254

**RMP Number:** N/A

**RPS Number:** 35-26

**NIAH Number:** N/A

**Municipal District:** Edenderry

**Owner:** RC

**Status:** Open

**Site Description:** A modern well maintained burial ground with adjoining church. There are tarmac and gravel paths running through the burial ground.

**Boundary:** The boundary consists of a rendered stone wall in very good repair.

**Vegetation:** There are some areas of lawn, there are conifer trees along one side of the main entrance, there are a few small shrubs dotted around the burial ground.

**Location:** Burial ground and church are located along the R420, Geashill to Clonygowan road. **Road Signage:** No

**Access:** Via the adjoining church or through a vehicular access gate which gives direct entry to the burial ground. **Parking:** There is plenty of on site parking space.

**Photo 1:**



**Photo 2:**



**Photo 3:**



**Date of Last Visit:** 19/06/2014

## Offaly Burial Grounds Project 2014 - 2015

**Number:** OF127

**Name of Burial Ground:** Raheen (Old)

**Townland:** Ballinvoher

**Denomination:** RC

**Parish (RC):** Killeigh

**Diocese (RC):** Kildare and Leighlin

**1838 OSI 6 Inch Map:**



**1910 OSI 25 Inch Map:**



**2011 Bing Map:**



**ITM X:** 647086

**ITM Y:** 718007

**RMP Number:** N/A

**RPS Number:** N/A

**NIAH Number:** N/A

**Municipal District:** Edenderry

**Owner:** RC

**Status:** CHECK

**Site Description:** RC burial ground and site of former RC church, which was demolished in 1965, only the outline of the church remains. Burial ground is square in shape with several trees on site. There is a mix of different types of headstones. Plaque giving the date of when the church was used and demolished.

**Boundary:** A square shaped boundary wall encloses the site, this is made from coarse limestone blocks, the wall is rendered in places.

**Vegetation:** There are two mature yew trees and two mature deciduous trees in the burial ground, the grass is kept well maintained.

**Location:** Located along the R420, Geashill to Clonygowan road.

**Road Signage:** No

**Access:** Via one of two double iron gates, one set to the north and the other to the south. There is a pedestrian stile between the two iron gates.

**Parking:** Roadside

**Photo 1:**



**Photo 2:**



**Photo 3:**



**Date of Last Visit:** 05/12/2014

## Offaly Burial Grounds Project 2014 - 2015

**Number:** OF128

**Name of Burial Ground:** Rath

**Townland:** Rathenglass

**Denomination:** RC

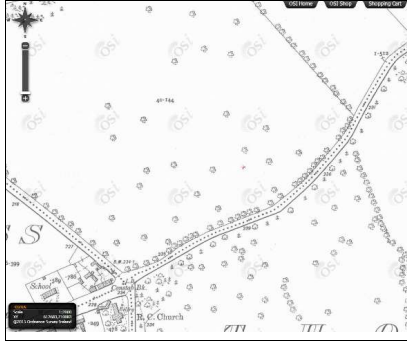
**Parish (RC):** Eglish & Drumcullen

**Diocese (RC):** Meath

**1838 OSI 6 Inch Map:**



**1910 OSI 25 Inch Map:**



**2011 Bing Map:**



**ITM X:** 613034

**ITM Y:** 709942

**RMP Number:** N/A

**RPS Number:** N/A

**NIAH Number:** N/A

**Municipal District:** Birr

**Owner:** Offaly County Council

**Status:** Open

**Site Description:** A modern RC burial ground. There is a central gravel path that runs through the burial ground, this leads to a statue of Jesus on the cross. There are plenty of plots left.

**Boundary:** The SE and SW boundary wall is a pebble dashed wall with pointed capping, the NW wall is made from concrete block. The boundary wall to the SE is obscured by fir trees. The NE boundary wall is also made from concrete blocks.

**Vegetation:** Maintained grass on unused plots. The north east boundary is comprised of fir trees, there are also some fir trees along the north west boundary wall, on either side of Jesus on the cross.

**Location:** South at the crossroad Fivalealley, once in the Rath the burial ground is found by turning left in Rath. **Road Signage:** No

**Access:** Via a double vehicular access gate, there is also a kiss gate to the NE of this. **Parking:** Space outside the burial ground.

**Photo 1:**



**Photo 2:**



**Photo 3:**



**Date of Last Visit:** 26/08/2014



## Offaly Burial Grounds Project 2014 - 2015

**Number:** OF129

**Name of Burial Ground:** Rathlihen

**Townland:** Rathlihen

**Denomination:** RC

**Parish (RC):** Kilcormac and Killoug

**Diocese (RC):** Meath

**1838 OSI 6 Inch Map:**



**1910 OSI 25 Inch Map:**



**2011 Bing Map:**



**ITM X:** 623457

**ITM Y:** 716585

**RMP Number:** OF024-036001-

**RPS Number:** N/A

**NIAH Number:** N/A

**Municipal District:** Birr

**Owner:** Offaly County Council

**Status:** Closed

**Site Description:** The burial ground contains the remains of a Medieval church. There are small gravel paths which lead to the church and run along the inside of the wall boundary. There is a small vaulted room within the ruins of the church. The site is well maintained.

**Boundary:** The boundary consists of a capped stone wall with gate and stile. Boundary wall is in good repair.

**Vegetation:** There are numerous flower beds and roses planted in the burial ground. There is one large maintained yew tree, there is also a small deciduous tree.

**Location:** West of Mountbolus, the turn off is sign posted.

**Road Signage:** Yes

**Access:** Via an iron gate and stone steps which lead over the boundary wall.

**Parking:** Roadside.

**Photo 1:**



**Photo 2:**



**Photo 3:**



**Date of Last Visit:** 11/07/2014

## Offaly Burial Grounds Project 2014 - 2015

**Number:** OF130

**Name of Burial Ground:** Rhode

**Townland:** Road

**Denomination:** RC

**Parish (RC):** Rhode

**Diocese (RC):** Kildare and Leighlin

**1838 OSI 6 Inch Map:**



**ITM X:** 653196

**1910 OSI 25 Inch Map:**



**ITM Y:** 733596

**2011 Bing Map:**



**RMP Number:** N/A

**RPS Number:** N/A

**NIAH Number:** N/A

**Municipal District:** Edenderry

**Owner:** RC

**Status:** Open

**Site Description:** L shaped burial ground with tarmac paths. Ground is flat, burial ground enclosed by stone walls.

**Boundary:** The boundary consists of a high concrete block wall.

**Vegetation:** There is one yew tree in the centre of the burial ground.

**Location:** Located off the R400 in Rhode village, along the Rhode to Croghan road. The burial ground is attached to the RC church in Rhode.

**Road Signage:** No

**Access:** Via St Peter's church grounds. There is a vehicular gate to rear of church/front of burial ground.

**Parking:** Parking space to the rear of the church for several cars.


**Photo 1:**



**Photo 2:**



**Photo 3:**



**Date of Last Visit:** 08/10/2014

## Offaly Burial Grounds Project 2014 - 2015

**Number:** OF131

**Name of Burial Ground:** Roscomroe

**Townland:** Roscomroe

**Denomination:** RC

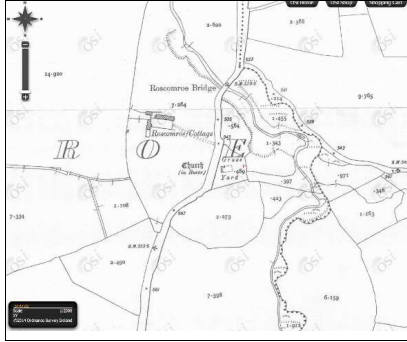
**Parish (RC):** Kinnitty

**Diocese (RC):** Killaloe

**1838 OSI 6 Inch Map:**



**1910 OSI 25 Inch Map:**



**2011 Bing Map:**



**ITM X:** 616464

**ITM Y:** 697629

**RMP Number:** OF039-055001-

**RPS Number:** N/A

**NIAH Number:** N/A

**Municipal District:** Birr

**Owner:** Offaly County Council

**Status:** Closed

**Site Description:** West gable end of Medieval church ruins, with surrounding burial ground on a natural rise. Ground can be rough under foot. Some architectural fragments have been used as grave markers.

**Boundary:** The boundary is made of irregular shaped stone wall, this is concealed with hedgerow in places. There is a coffin rest in the west boundary wall.

**Vegetation:** The site is mainly covered with grass which is occasionally cut.

**Location:** Along the Kinnitty to Roscrea road.

**Road Signage:** No

**Access:** Via a pedestrian kiss gate, there is no vehicular access. **Parking:** Roadside parking.


**Photo 1:**



**Photo 2:**



**Photo 3:**



**Date of Last Visit:** 10/09/2014



## Offaly Burial Grounds Project 2014 - 2015

**Number:** OF132

**Name of Burial Ground:** Seir Kieran

**Townland:** Churchland

**Denomination:** C of I

**Parish (RC):** N/A

**Diocese (RC):** N/A

**1838 OSI 6 Inch Map:**

**1910 OSI 25 Inch Map:**

**2011 Bing Map:**



**ITM X:** 613871

**ITM Y:** 702237

**RMP Number:** OF039-003007-

**RPS Number:** 54-02

**NIAH Number:** 14939001

**Municipal District:** Birr

**Owner:** C of I

**Status:** Closed

**Site Description:** Ruined monastic site with 18th century C of I church which is still in use and burial ground. Site is rough under foot in parts, a gravel path leads from the entrance gate to and around the church.

**Boundary:** The boundary wall is made from rough limestone blocks, the wall shows minor signs of damage in places.

**Vegetation:** Site contains grass which is occasionally cut, many of the ruins are overgrown with ivy. There are several mature yew trees on the site, 2 are north of the 18th century C of I church and several are to the south of the church.

**Location:** South of Clareen on the R421.

**Road Signage:** Several sign posts for the monastic site

**Access:** Via a double vehicular gate which leads down a gravel path to the boundary wall, gate to the burial ground. There is a double wrought iron gate in the burial ground boundary wall giving access to the site.

**Parking:** Parking is either outside the burial ground or by the side of the road.

**Photo 1:**



**Photo 2:**



**Photo 3:**



**Date of Last Visit:** 20/08/2014

## Offaly Burial Grounds Project 2014 - 2015

**Number:** OF133

**Name of Burial Ground:** Shankill

**Townland:** Rashinagh

**Denomination:** Unknown

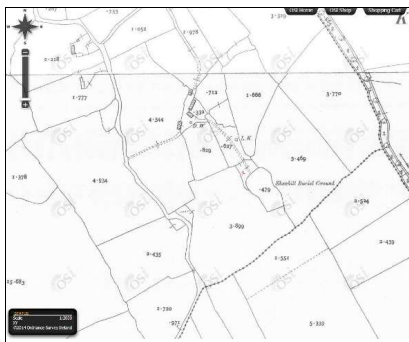
**Parish (RC):** N/A

**Diocese (RC):** N/A

**1838 OSI 6 Inch Map:**



**1910 OSI 25 Inch Map:**



**2011 Bing Map:**



**ITM X:** 613431

**ITM Y:** 729536

**RMP Number:** OF007-041----

**RPS Number:** N/A

**NIAH Number:** N/A

**Municipal District:** Birr

**Owner:** Private

**Status:** Disused

**Site Description:** Disused, possible children's burial ground located on farmland and overgrown with trees.

**Boundary:** An earthen bank encloses the site

**Vegetation:** Site is overgrown with trees.

**Location:** Rashinagh townland, Co. Offaly, which is to the North of Ferbane.

**Road Signage:** No

**Access:** With land owner's permission.

**Parking:** None

**Photo 1:**



**Photo 2:**



**Photo 3:**



**Date of Last Visit:**

## Offaly Burial Grounds Project 2014 - 2015

**Number:** OF134

**Name of Burial Ground:** Shean

**Townland:** Shean

**Denomination:** RC

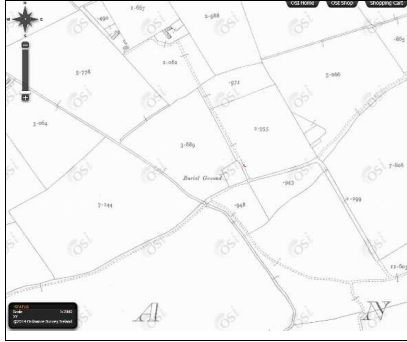
**Parish (RC):** Edenderry

**Diocese (RC):** Kildare and Leighlin

**1838 OSI 6 Inch Map:**



**1910 OSI 25 Inch Map:**



**2011 Bing Map:**



**ITM X:** 662674

**ITM Y:** 728882

**RMP Number:** OF012-007002-

**RPS Number:** N/A

**NIAH Number:** N/A

**Municipal District:** Edenderry

**Owner:** Offaly County Council

**Status:** Closed

**Site Description:** Square shaped burial ground enclosed by a stone wall. The burial ground is situated on a slight rise in the land. There are 19th, 20th and 21st century grave markers.

**Boundary:** Boundary wall is made from limestone blocks, then southern section of the wall is capped with large rectangular limestone slabs. The rest of the wall is capped with rough limestone blocks. The wall is in good repair.

**Vegetation:** There is a mature conifer tree located in the centre of the burial ground. The northern boundary wall is over grown with ivy in places. Grass needs to be cut.

**Location:** Burial ground located to the south of Edenderry. Located along uneven country roads.

**Road Signage:** No

**Access:** Via a wrought iron gate with decorative points. **Parking:** Roadside.

**Photo 1:**



**Photo 2:**



**Photo 3:**



**Date of Last Visit:** 24/11/2014



## Offaly Burial Grounds Project 2014 - 2015

**Number:** OF135

**Name of Burial Ground:** Shinrone

**Townland:** Magheramore

**Denomination:** RC

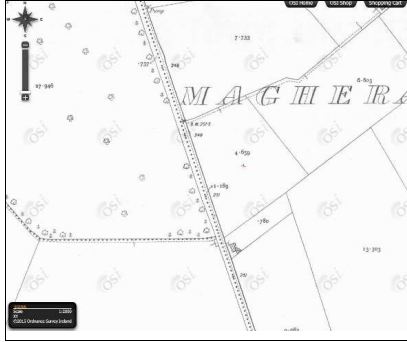
**Parish (RC):** Shinrone

**Diocese (RC):** Killaloe

**1838 OSI 6 Inch Map:**



**1910 OSI 25 Inch Map:**



**2011 Bing Map:**



**ITM X:** 604974

**ITM Y:** 693736

**RMP Number:** N/A

**RPS Number:** N/A

**NIAH Number:** N/A

**Municipal District:** Birr

**Owner:** Offaly County Council

**Status:** Open

**Site Description:** Modern burial ground located outside the town of Shinrone. A gravel path leads up through the burial ground. There is plenty of space available for burials. In the NE of the burial ground there is a statue of Jesus on the cross.

**Boundary:** The boundary wall is mostly made from concrete blocks and is in good condition.

**Vegetation:** Grass is kept maintained.

**Location:** Outside Shinrone along the R492.

**Road Signage:** No

**Access:** Via a double vehicular gate or by a pedestrian kiss gate to the south of the vehicular gate.

**Parking:** There is parking space outside the burial ground for several cars.

**Photo 1:**



**Photo 2:**



**Photo 3:**



**Date of Last Visit:** 26/08/2014

## Offaly Burial Grounds Project 2014 - 2015

**Number:** OF136

**Name of Burial Ground:** SS Patrick's and Saran's

**Townland:** Belmont

**Denomination:** RC

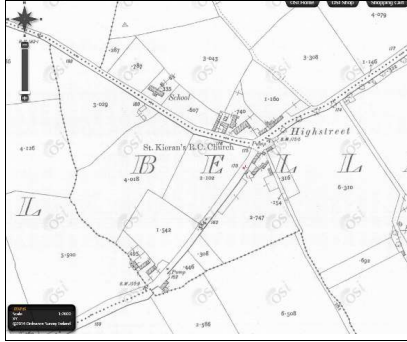
**Parish (RC):** Ferbane

**Diocese (RC):** Ardagh and Clonmacnoise

**1838 OSI 6 Inch Map:**



**1910 OSI 25 Inch Map:**



**2011 Bing Map:**



**ITM X:** 605627

**ITM Y:** 722256

**RMP Number:** N/A

**RPS Number:** N/A

**NIAH Number:** N/A

**Municipal District:** Birr

**Owner:** RC

**Status:** Open

**Site Description:** Modern burial ground with adjoining church. There are tarmac paths through the burial ground. There are the stations of the cross at the back of the burial ground. The church contains a Medieval cross slab from Tisaran.

**Boundary:** The north and east boundaries consist of pebble dashed wall, which the south and west boundaries comprise of maintained hedges.

**Vegetation:** There are some small trees and shrubs throughout the burial ground. One of the boundaries is a hedge.

**Location:** High Street, Belmont.

**Road Signage:** No

**Access:** Via the church access gates or by a pedestrian gate to the SE of the burial ground.

**Parking:** There is space opposite the church for a few cars to park.


**Photo 1:**



**Photo 2:**



**Photo 3:**



**Date of Last Visit:** 14/08/2014

## Offaly Burial Grounds Project 2014 - 2015

**Number:** OF137

**Name of Burial Ground:** St Bartholomew's

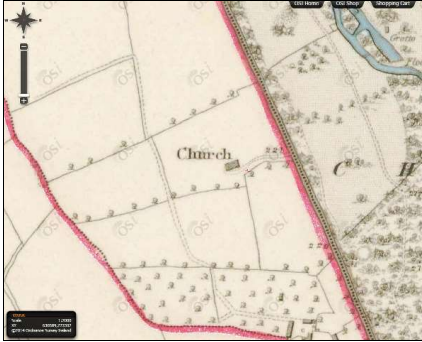
**Townland:** Lynally Glebe

**Denomination:** C of I

**Parish (RC):** N/A

**Diocese (RC):** N/A

**1838 OSI 6 Inch Map:**



**1910 OSI 25 Inch Map:**



**2011 Bing Map:**



**ITM X:** 630749

**ITM Y:** 723222

**RMP Number:** N/A

**RPS Number:** 23-07

**NIAH Number:** 14916024

**Municipal District:** Tullamore

**Owner:** C of I

**Status:** Open

**Site Description:** 19th century church now used as private residence with adjoining burial ground, which has been fenced off from the residence. There are burials located to the north, south and west of the church, the ground is hummocky in places.

**Boundary:** The boundary of the burial ground contains a mix of concrete fences, natural hedgerow and concrete block walls.

**Vegetation:** The boundary of the site contains a variety of trees, shrubs and ivy. The grass is maintained.

**Location:** Located 0.5 km north of the roundabout at Mucklagh, along the L6009.

**Road Signage:** No

**Access:** Via a small signed pedestrian gate.

**Parking:** Roadside.


**Photo 1:**



**Photo 2:**



**Photo 3:**



**Date of Last Visit:** 18/11/2014



## Offaly Burial Grounds Project 2014 - 2015

**Number:** OF138

**Name of Burial Ground:** St Brendan's (nuns)

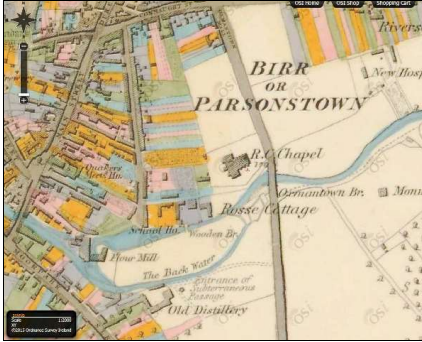
**Townland:** Townparks

**Denomination:** RC

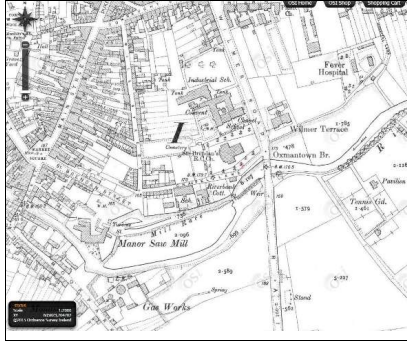
**Parish (RC):** Birr

**Diocese (RC):** Killaloe

**1838 OSI 6 Inch Map:**



**1910 OSI 25 Inch Map:**



**2011 Bing Map:**



**ITM X:** 606068

**ITM Y:** 704773

**RMP Number:** N/A

**RPS Number:** N/A

**NIAH Number:** N/A

**Municipal District:** Birr

**Owner:** RC

**Status:** Ecclesiastical burials only

**Site Description:** Small burial ground located to the west of St Brendan's church, which is associated with the convent. Burial ground specifically used as sisters burial ground. Burial ground is enclosed by a low stone wall with railings, burials markers are similar white iron crosses. There are several wall plaques mount on the eastern boundary of the burial ground.

**Boundary:** Burial ground is enclosed by a low concrete wall with iron railings on top. There are two iron gates for access, the eastern boundary consists of a high stone wall.

**Vegetation:** There are small shrubs and plants located along the north and eastern boundaries.

**Location:** Located behind St Brendan's RC church in Birr, just of Wilmer road.

**Road Signage:** No

**Access:** Via the main church entrance, then walking around behind the church.

**Parking:** There is parking space available in the church car park.

**Photo 1:**



**Photo 2:**



**Photo 3:**



**Date of Last Visit:** 17/07/2014

## Offaly Burial Grounds Project 2014 - 2015

**Number:** OF139

**Name of Burial Ground:** St Brendan's (Old)

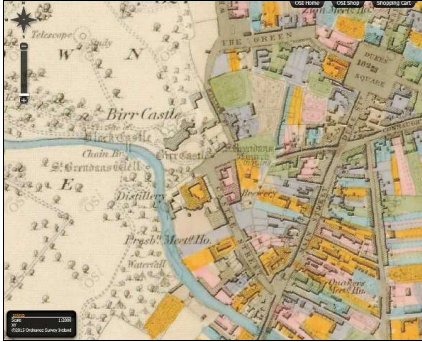
**Townland:** Townparks

**Denomination:** C of I

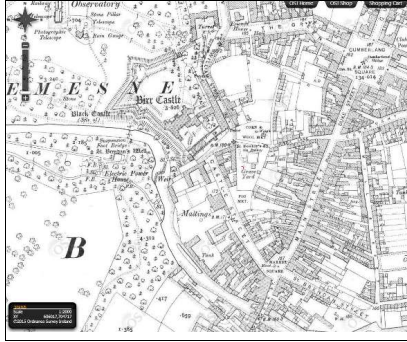
**Parish (RC):** N/A

**Diocese (RC):** N/A

**1838 OSI 6 Inch Map:**



**1910 OSI 25 Inch Map:**



**2011 Bing Map:**



**ITM X:** 605796

**ITM Y:** 704938

**RMP Number:** OF035-012002-

**RPS Number:** N/A

**NIAH Number:** 14819098

**Municipal District:** Birr

**Owner:** Offaly County Council

**Status:** Disused

**Site Description:** The site contains the remains of a multiperiod church. The burial ground surrounds the church and there are burials and a vault within the remains of the church. There is a large vault located to the east.

**Boundary:** The west, east and southern boundary consists of stone wall in reasonably good repair, the northern boundary consists of a low stone wall with high railings.

**Vegetation:** Grass occasionally maintained, and site is a little over grown. Part of the church ruins are over grown with ivy. There are several mature deciduous trees on site.

**Location:** Located just off Castle street in Birr.

**Road Signage:** No

**Access:** The burial ground is not open to the general public.

**Parking:** Where possible, in Birr.

**Photo 1:**



**Photo 2:**



**Photo 3:**



**Date of Last Visit:** 17/07/2014



## Offaly Burial Grounds Project 2014 - 2015

**Number:** OF140

**Name of Burial Ground:** St Brendan's (priests)

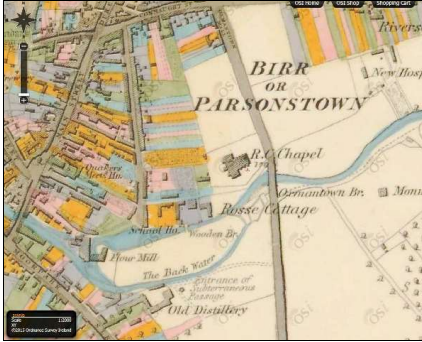
**Townland:** Townparks

**Denomination:** RC

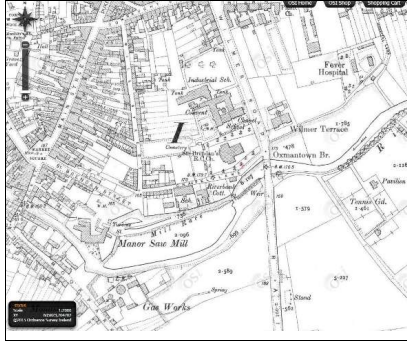
**Parish (RC):** Birr

**Diocese (RC):** Killaloe

**1838 OSI 6 Inch Map:**



**1910 OSI 25 Inch Map:**



**2011 Bing Map:**



**ITM X:** 606116

**ITM Y:** 704799

**RMP Number:** N/A

**RPS Number:** N/A

**NIAH Number:** 14819189

**Municipal District:** Birr

**Owner:** RC

**Status:** Ecclesiastical burials only

**Site Description:** Priest's burial plot in front of St Brendan's church, Birr. The headstones are fine Celtic crosses, all uniform in design.

**Boundary:** The priests plot has a laurel hedge surrounding it

**Vegetation:** The parish priest plot is surrounded by a small laurel hedge.

**Location:** Located in front of St Brendan's church. Which is just off Wilmer Road

**Road Signage:** No

**Access:** Via the main church entrance.

**Parking:** There is parking space available in the church car park.

**Photo 1:**



**Photo 2:**



**Photo 3:**



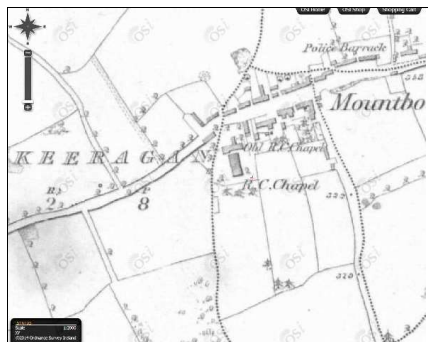
**Date of Last Visit:** 17/07/2014



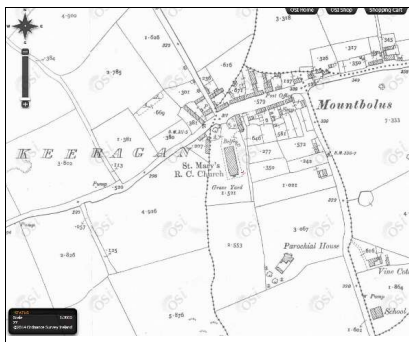
## Offaly Burial Grounds Project 2014 - 2015

**Number:** OF141 **Name of Burial Ground:** St Mary's  
**Townland:** Gortacur **Denomination:** RC  
**Parish (RC):** Kilcormac and Killoug **Diocese (RC):** Meath

**1838 OSI 6 Inch Map:**



**1910 OSI 25 Inch Map:**



**2011 Bing Map:**



**ITM X:** 624784

**ITM Y:** 716189

**RMP Number:** N/A

**RPS Number:** 42-06

**NIAH Number:** 14924006

**Municipal District:** Tullamore

**Owner:** RC

**Status:** Open

**Site Description:** Open burial ground with church located in the centre of the site. Burials are located to the south, east and west. There is belfry to the north east of the site.

**Boundary:** There is a rendered wall facing the road and a stone wall to the north and south. There is a row of conifers along the east boundary.

**Vegetation:** There are two yew trees located to the east. The grass is well maintained.

**Location:** Located in Mountbolus village.

**Road Signage:** No

**Access:** Via the main entrance to the church, there are two pedestrian access gates to the south. **Parking:** There is a tarmac car park in front of the church.

**Photo 1:**



**Photo 2:**



**Photo 3:**



**Date of Last Visit:** 11/07/2014

## Offaly Burial Grounds Project 2014 - 2015

**Number:** OF142

**Name of Burial Ground:** St Brigid's

**Townland:** Clara

**Denomination:** C of I

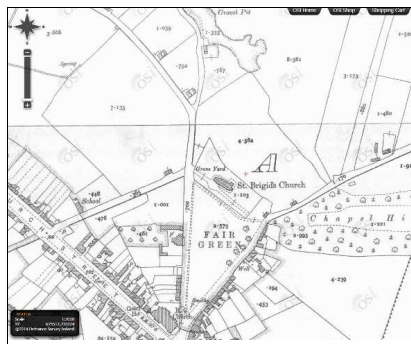
**Parish (RC):** N/A

**Diocese (RC):** N/A

**1838 OSI 6 Inch Map:**

**1910 OSI 25 Inch Map:**

**2011 Bing Map:**



**ITM X:** 625738

**ITM Y:** 732928

**RMP Number:** N/A

**RPS Number:** 12-54

**NIAH Number:** 14802050

**Municipal District:** Tullamore

**Owner:** C of I

**Status:** Open

**Site Description:** Church with open burial ground. The church has burials on all sides. The church has undergone recent re rendering. A gravel path goes around the church.

**Boundary:** Stone boundary wall which is in good repair.

**Vegetation:** Grass is very well kept. There is a line of beech trees facing the fair green. There is one yew tree to the west side of the church.

**Location:** The church and burial ground are located directly north of the fair green in Clara.

**Road Signage:** No

**Access:** Via a pedestrian turnstile. There are two vehicular gates, one east and one on the west side.

**Parking:** Parking is just off the green in Clara.

**Photo 1:**



**Photo 2:**



**Photo 3:**



**Date of Last Visit:** 15/07/2014

## Offaly Burial Grounds Project 2014 - 2015

**Number:** OF143

**Name of Burial Ground:** St Brochan's

**Townland:** Bracknagh

**Denomination:** RC

**Parish (RC):** Clonbullogue

**Diocese (RC):** Kildare and Leighlin

**1838 OSI 6 Inch Map:**



**1910 OSI 25 Inch Map:**



**2011 Bing Map:**



**ITM X:** 660264

**ITM Y:** 718062

**RMP Number:** N/A

**RPS Number:** 37-04

**NIAH Number:** 14927005

**Municipal District:** Edenderry

**Owner:** RC

**Status:** Closed

**Site Description:** RC church built in 1845. There is a single burial plot marked with a plaque where the skeletons uncovered in 1917 at Ballinowlart church are reinterred.

**Boundary:** A wall encloses the church with a low wall with railings and gate pillars to the south.

**Vegetation:** There is no vegetation, as site is mostly tarmac.

**Location:** Located in Bracknagh, the church is fairly prominent.

**Road Signage:** No

**Access:** Via a double gate hung on limestone block pillars which is directly to the front of the church, or a pedestrian swing gate to the east.

**Parking:** Parking is in the church grounds or along the street.

**Photo 1:**



**Photo 2:**



**Photo 3:**



**Date of Last Visit:** 05/12/2014



## Offaly Burial Grounds Project 2014 - 2015

**Number:** OF144

**Name of Burial Ground:** St Carthage's Rahan

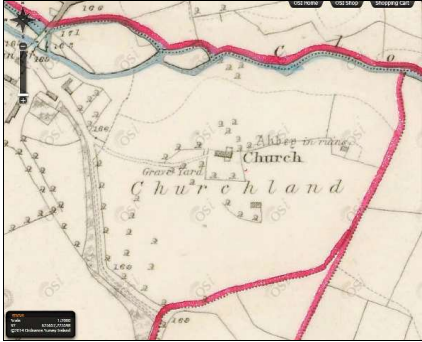
**Townland:** Rahan Demesne

**Denomination:** C of I

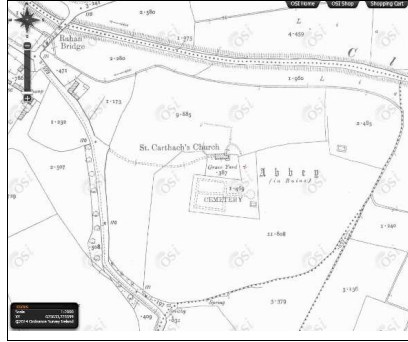
**Parish (RC):** N/A

**Diocese (RC):** N/A

**1838 OSI 6 Inch Map:**



**1910 OSI 25 Inch Map:**



**2011 Bing Map:**



**ITM X:** 625824

**ITM Y:** 725477

**RMP Number:** OF016-015002-

**RPS Number:** 22-07

**NIAH Number:** 14916007

**Municipal District:** Tullamore

**Owner:** C of I

**Status:** Closed

**Site Description:** C of I church is located in the centre of the burial ground. The ground to the south is higher than the ground to the north due to the amount of burials at the site.

**Boundary:** A stone wall in good repair.

**Vegetation:** The site is overgrown with grass - there has been a years growth. There are sycamore trees along the southern boundary wall.

**Location:** Along the Killina to Rahan road.

**Road Signage:** Yes

**Access:** A vehicular gate gives access to a gravel road that leads to the burial ground. The burial ground can be accessed by a stone stile or a small iron gate.

**Parking:** There is parking in a lay by for 4 or 5 cars.

**Photo 1:**



**Photo 2:**



**Photo 3:**



**Date of Last Visit:** 27/06/2014

## Offaly Burial Grounds Project 2014 - 2015

**Number:** OF145

**Name of Burial Ground:** St Catherine's

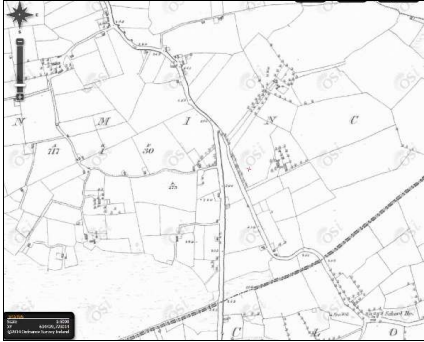
**Townland:** Tullamore

**Denomination:** C of I

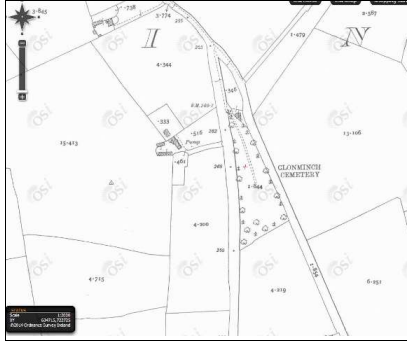
**Parish (RC):** N/A

**Diocese (RC):** N/A

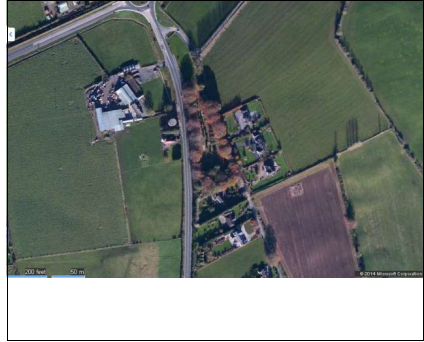
**1838 OSI 6 Inch Map:**



**1910 OSI 25 Inch Map:**



**2011 Bing Map:**



**ITM X:** 634902

**ITM Y:** 722587

**RMP Number:** N/A

**RPS Number:** 33-08

**NIAH Number:** N/A

**Municipal District:** Tullamore

**Owner:** C of I

**Status:** Open

**Site Description:** Open burial ground. Central avenue lined either side with yew trees. Burial ground extended to the north in recent times.

**Boundary:** hedgerow boundary, with several large deciduous trees, including sycamore and beech. East side has low stone wall running along N80.

**Vegetation:** Grass and yew trees are kept maintained.

**Location:** South of roundabout where the N80 meets the N52. Opposite the water tower.


**Road Signage:** No

**Access:** Via a large iron gate with fine stone surround. **Parking:** There is parking space outside the burial ground for 4 or 5 cars.

**Photo 1:**



**Photo 2:**



**Photo 3:**



**Date of Last Visit:** 17/06/2014

## Offaly Burial Grounds Project 2014 - 2015

**Number:** OF146

**Name of Burial Ground:** St Catherine's Church

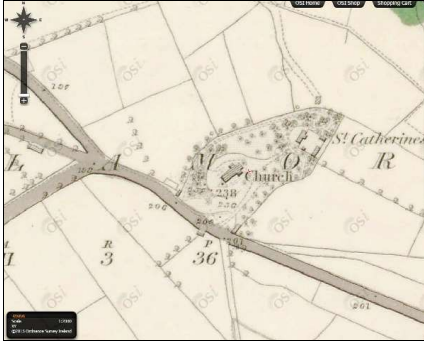
**Townland:** Tullamore

**Denomination:** C of I

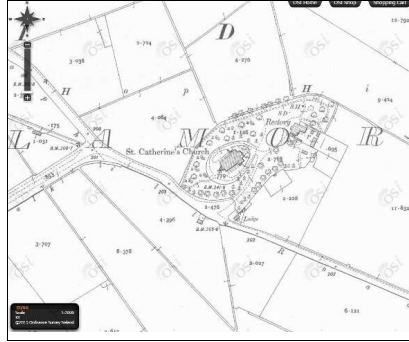
**Parish (RC):** N/A

**Diocese (RC):** N/A

**1838 OSI 6 Inch Map:**



**1910 OSI 25 Inch Map:**



**2011 Bing Map:**



**ITM X:** 634599

**ITM Y:** 724763

**RMP Number:** N/A

**RPS Number:** N/A

**NIAH Number:** 14807087

**Municipal District:** Tullamore

**Owner:** C of I

**Status:** Closed

**Site Description:** 18th century C of I church set onto of a natural hill. Members of the Bury family are interred within vaults in the church.

**Boundary:** A stone wall encloses the site. The wall is in good repair.

**Vegetation:** Church is surrounded by a ring of conifer trees.

**Location:** Located along Church road, Tullamore.

**Road Signage:** No

**Access:** Via church grounds

**Parking:** There is parking space on site

**Photo 1:**



**Photo 2:**



**Photo 3:**



**Date of Last Visit:**

13/03/2015



## Offaly Burial Grounds Project 2014 - 2015

**Number:** OF147

**Name of Burial Ground:** St Colman's

**Townland:** Ballygaddy

**Denomination:** RC

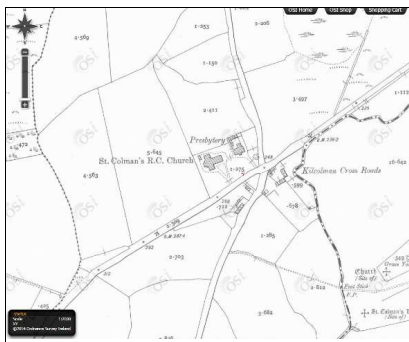
**Parish (RC):** Kilcolman

**Diocese (RC):** Killaloe

**1838 OSI 6 Inch Map:**



**1910 OSI 25 Inch Map:**



**2011 Bing Map:**



**ITM X:** 608012

**ITM Y:** 699839

**RMP Number:** N/A

**RPS Number:** 53-21

**NIAH Number:** 14938006

**Municipal District:** Birr

**Owner:** RC

**Status:** Open

**Site Description:** RC church with adjoining burial ground to the south and a large extension to the west. There is a separate plot for priests.

**Boundary:** There is a stone wall boundary wall around the church, the side facing the road is pebble dashed and with capping. The boundary facing the wall of the extension is also a pebble dashed stone wall with capping.

**Vegetation:** The site is mostly grass, which is well kept.

**Location:** Located in Kilcoman, which is south of Crinkill. **Road Signage:** No

**Access:** Via the church grounds, which is a double gate, or one of two pedestrian gates/vehicular gate to the SW. **Parking:** Road alongside the church and burial ground

**Photo 1:**



**Photo 2:**



**Photo 3:**



**Date of Last Visit:** 26/08/2014

## Offaly Burial Grounds Project 2014 - 2015

**Number:** OF148

**Name of Burial Ground:** St Columba's

**Townland:** Aghancarnan

**Denomination:** C of I

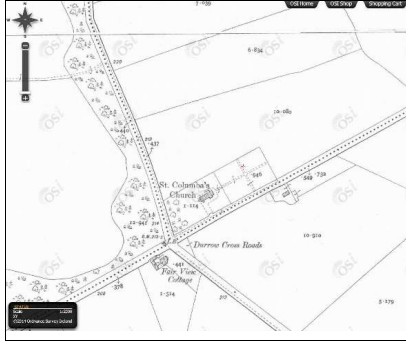
**Parish (RC):** N/A

**Diocese (RC):**

**1838 OSI 6 Inch Map:**



**1910 OSI 25 Inch Map:**



**2011 Bing Map:**



**ITM X:** 632805

**ITM Y:** 729644

**RMP Number:** N/A

**RPS Number:** 13-03

**NIAH Number:** N/A

**Municipal District:** Tullamore

**Owner:** C of I

**Status:** Open

**Site Description:** Burial ground now divided from church by a concrete block wall and laurel hedge. Stone boundary in good repair. Cross shaped pedestrian path with drive in access up to mounted bell. There is a mounted bell dated 1726 in the centre of the burial ground, which is likely from Durrow abbey.

**Boundary:** The boundary wall is made from stone and is in good repair. The western boundary wall is made from concrete blocks and separates the burial ground from the church.

**Vegetation:** The burial ground contains mature deciduous trees, the grass is maintained and weed killer is used around edges.

**Location:** Turn off N52 onto L2005, past now residential church (formerly C of I).

**Road Signage:** No

**Access:** Via kiss gate, there is also a double vehicular gate.

**Parking:** Parking at side of the road for 1 or 2 cars.

**Photo 1:**



**Photo 2:**



**Photo 3:**



**Date of Last Visit:** 20/06/2014

## Offaly Burial Grounds Project 2014 - 2015

**Number:** OF149

**Name of Burial Ground:** St Columba's

**Townland:** Ballybought

**Denomination:** RC

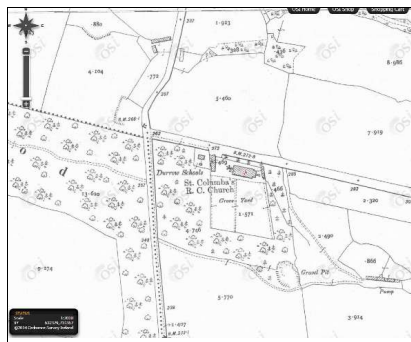
**Parish (RC):** Tullamore

**Diocese (RC):** Meath

**1838 OSI 6 Inch Map:**

**1910 OSI 25 Inch Map:**

**2011 Bing Map:**



**ITM X:** 632589

**ITM Y:** 731165

**RMP Number:** N/A

**RPS Number:** 13-04

**NIAH Number:** 14909006

**Municipal District:** Tullamore

**Owner:** RC

**Status:** Open

**Site Description:** St Columba's church is located in the northeast corner, burials are located to the south and southwest. Signs for possible expansion at the southwest. The burial ground is slightly stepped due to the esker.

**Boundary:** The boundary wall close to the church consists of a stone wall. The boundary towards the road consists of a concrete block wall.

**Vegetation:** The burial ground contains mature yew trees, the grass is well maintained.

**Location:** Turn off from N52 onto High road, Durrow.

**Road Signage:** Yes, the turn off is sign posted


**Access:** Via church grounds, additional access gate located along boundary facing N52, gate comprises of vehicular access gate with a kiss gate either side.

**Parking:** Parking is available in the church car park which is beside the burial ground.


**Photo 1:**



**Photo 2:**



**Photo 3:**



**Date of Last Visit:** 20/06/2014



## Offaly Burial Grounds Project 2014 - 2015

**Number:** OF150

**Name of Burial Ground:** St Columba's (Durrow Abbey)

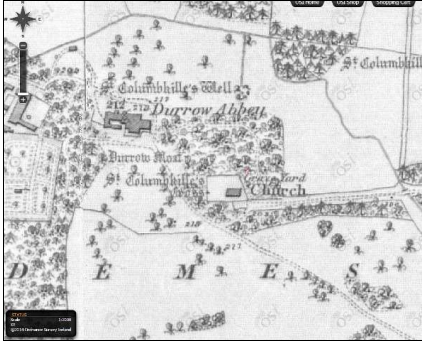
**Townland:** Durrow Demesne

**Denomination:** C of I

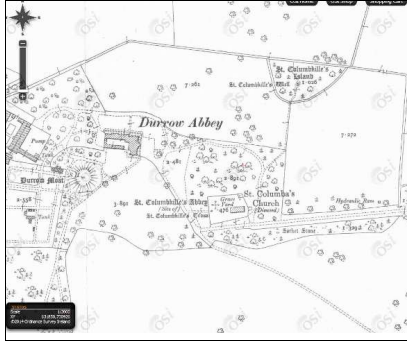
**Parish (RC):** N/A

**Diocese (RC):** N/A

**1838 OSI 6 Inch Map:**



**1910 OSI 25 Inch Map:**



**2011 Bing Map:**



**ITM X:** 631990

**ITM Y:** 730712

**RMP Number:** OF009-005009-

**RPS Number:** 13-07

**NIAH Number:** 14909009

**Municipal District:** Tullamore

**Owner:** National Monuments Service

**Status:** Closed

**Site Description:** Church with surrounding historic burial ground, burials on all side of the church though majority are to the west. Uneven surface due to ancient burials. Recently conserved stone wall to west. Durrow high cross which is located in recently conserved church.

**Boundary:** The boundary consists of a stone wall, which has recently been conserved and is now in good condition.

**Vegetation:** One yew tree is located to the north. A number of mature trees surround the burial ground. The grass is well maintained.

**Location:** Turn off located along the N52 when heading along Kilbeggan to Tullamore road.

**Road Signage:** No

**Access:** Access is unadvised by council until road expansion of the N52 is completed.

**Parking:** Parking is just outside the burial ground.

**Photo 1:**



**Photo 2:**



**Photo 3:**



**Date of Last Visit:** 20/06/2014

## Offaly Burial Grounds Project 2014 - 2015

**Number:** OF151

**Name of Burial Ground:** St Cronin's Church

**Townland:** Gortarevan

**Denomination:** RC

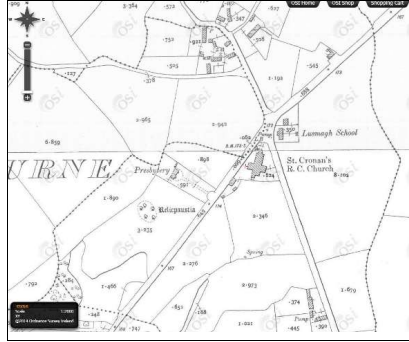
**Parish (RC):** Lusmagh

**Diocese (RC):** Clonfert

**1838 OSI 6 Inch Map:**



**1910 OSI 25 Inch Map:**



**2011 Bing Map:**



**ITM X:** 598619

**ITM Y:** 713575

**RMP Number:** N/A

**RPS Number:** 39-38

**NIAH Number:** 14929001

**Municipal District:** Birr

**Owner:** RC

**Status:** Ecclesiastical burials only

**Site Description:** 19th/20th century RC church with 3 priest burial plots. A gravel path leads around the church.

**Boundary:** The boundary consists of a low pebble dashed wall, which is in excellent repair.

**Vegetation:** There is a row of conifer trees along the southern boundary. The grass is kept maintained.

**Location:** Located in Lusmagh, along the road to Banagher.

**Road Signage:** No

**Access:** Via main church gate or one of two pedestrian gates located to the east and west.

**Parking:** There is a car park with ample space, beside the church.

**Photo 1:**



**Photo 2:**



**Photo 3:**



**Date of Last Visit:** 03/11/2014



## Offaly Burial Grounds Project 2014 - 2015

**Number:** OF152

**Name of Burial Ground:** St Evehy's (Blacklion)

**Townland:** Mountpleasant

**Denomination:** C of I

**Parish (RC):** N/A

**Diocese (RC):** N/A

**1838 OSI 6 Inch Map:**



**1910 OSI 25 Inch Map:**



**2011 Bing Map:**



**ITM X:** 626763

**ITM Y:** 717778

**RMP Number:** OF024-030----

**RPS Number:** 32-02

**NIAH Number:** 14924002

**Municipal District:** Tullamore

**Owner:** Private

**Status:** Closed

**Site Description:** Church is now a private residence. Burials are located to south and north with one burial in the east.

**Boundary:** The road site boundary is a rendered stone wall

**Vegetation:** Site contains many large deciduous trees and several yew trees and hedges.

**Location:** Along the Blueball to Blacklion road

**Road Signage:** No

**Access:** Via main church gate. Permission of land owner required

**Parking:** Roadside


**Photo 1:**



**Photo 2:**



**Photo 3:**



**Date of Last Visit:** 11/07/2014



## Offaly Burial Grounds Project 2014 - 2015

**Number:** OF153

**Name of Burial Ground:** St Finnian's

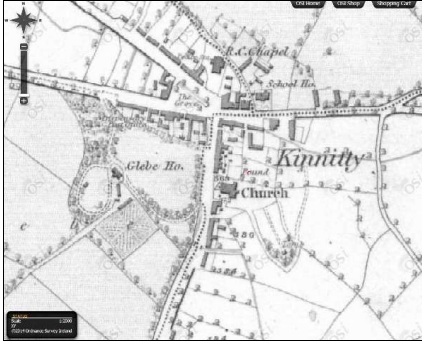
**Townland:** Lismoney

**Denomination:** C of I

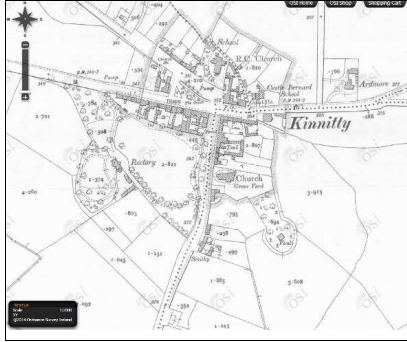
**Parish (RC):** N/A

**Diocese (RC):** N/A

**1838 OSI 6 Inch Map:**



**1910 OSI 25 Inch Map:**



**2011 Bing Map:**



**ITM X:** 618711

**ITM Y:** 705174

**RMP Number:** OF036-040003-

**RPS Number:** 50-01

**NIAH Number:** 14821002

**Municipal District:** Birr

**Owner:** C of I

**Status:** Closed

**Site Description:** 18th century C of I church with adjoining burial ground. There is a concrete path leading through the burial ground, this ends at an iron gate. This gate gives access to the Bernard family mausoleum, which is shaped like a pyramid. The mausoleum is situated on raised ground.

**Boundary:** The boundary for the burial ground is a stone wall in reasonably good repair.

**Vegetation:** On the site visit the grass was overgrown. There are a few small trees and shrubs scattered throughout the burial ground.

**Location:** St Finnian's is in Kinnitty town centre off the R440. **Road Signage:** No

**Access:** Access to the burial ground and church is via a small pedestrian iron gate at the front of the C of I church. The burial ground is located to the rear of the church. **Parking:** Roadside

**Photo 1:**



**Photo 2:**



**Photo 3:**



**Date of Last Visit:** 20/08/2014

## Offaly Burial Grounds Project 2014 - 2015

**Number:** OF154

**Name of Burial Ground:** St Flannan's

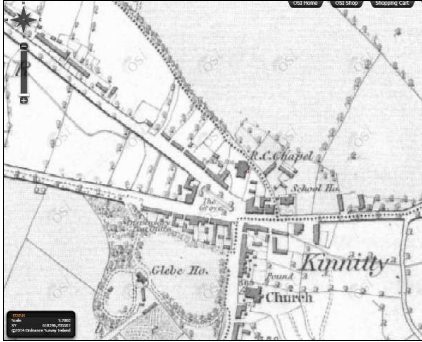
**Townland:** Ballincur

**Denomination:** RC

**Parish (RC):** Kinnitty

**Diocese (RC):** Killaloe

**1838 OSI 6 Inch Map:**



**1910 OSI 25 Inch Map:**



**2011 Bing Map:**



**ITM X:** 618662

**ITM Y:** 705326

**RMP Number:** N/A

**RPS Number:** 50-10

**NIAH Number:** 14821012

**Municipal District:** Birr

**Owner:** RC

**Status:** Ecclesiastical burials only

**Site Description:** There are two burials on site, one to the west of the church and one to the east. The one to the west consists of a large stone cross marker, the burial to the east consists of a large flat stone slab marker.

**Boundary:** The west and east boundary of the church ground consists of conifer tree rows, with an underlying stone or brick wall. The southern boundary is a low capped stone wall.

**Vegetation:** There are patches of lawn around the church, which are well kept. There are also coniferous trees on either side of the boundary.

**Location:** St Flannan's church is located to the North of Kinnitty town. The is set back from the road.

**Road Signage:** No

**Access:** Via the church grounds, there are no gates at the church.

**Parking:** There are parking spaces outside the church.

**Photo 1:**



**Photo 2:**



**Photo 3:**



**Date of Last Visit:** 20/08/2014

## Offaly Burial Grounds Project 2014 - 2015

**Number:** OF155

**Name of Burial Ground:** St James (Eglish)

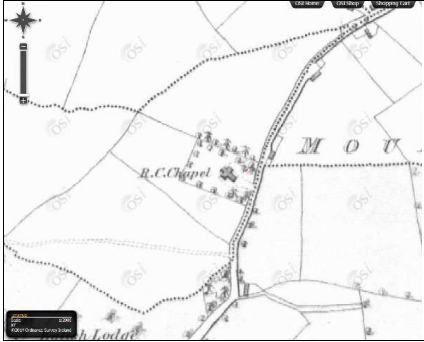
**Townland:** Ballycollin

**Denomination:** RC

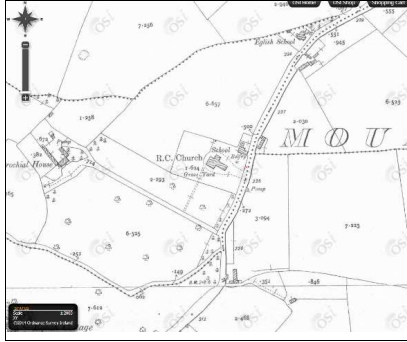
**Parish (RC):** Eglish & Drumcullen

**Diocese (RC):** Meath

**1838 OSI 6 Inch Map:**



**1910 OSI 25 Inch Map:**



**2011 Bing Map:**



**ITM X:** 610412

**ITM Y:** 719643

**RMP Number:** N/A

**RPS Number:** 49-01

**NIAH Number:** 14930003

**Municipal District:** Birr

**Owner:** RC

**Status:** Open

**Site Description:** 19th/20th century RC church with adjoining burial ground, and modern extension to the north.

**Boundary:** Boundary consists of a stone wall in good condition.

**Vegetation:** Burial ground contains a number of yew trees. Grass is kept maintained.

**Location:** The church and burial ground is located along the N52, Tullamore to Birr road. **Road Signage:** No

**Access:** There are two entrances to the burial ground. There is a double iron gate with a pedestrian gate to the older southern section, there is a double gate with pedestrian turn stile to the modern northern extension. **Parking:** Roadside


**Photo 1:**



**Photo 2:**



**Photo 3:**



**Date of Last Visit:** 26/08/2014



## Offaly Burial Grounds Project 2014 - 2015

**Number:** OF156

**Name of Burial Ground:** St Joseph's

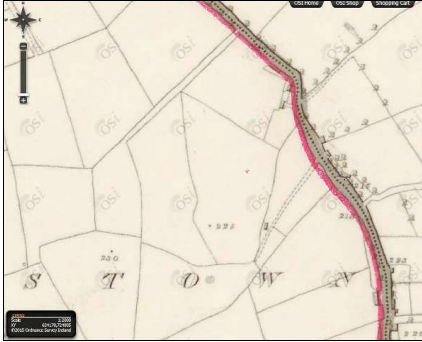
**Townland:** Spollanstown

**Denomination:** RC

**Parish (RC):** Tullamore

**Diocese (RC):** Meath

**1838 OSI 6 Inch Map:**



**ITM X:** 634149

**1910 OSI 25 Inch Map:**



**ITM Y:** 724163

**2011 Bing Map:**



**RMP Number:** N/A

**RPS Number:** N/A

**NIAH Number:** 14917017

**Municipal District:** Tullamore

**Owner:** RC

**Status:** Open

**Site Description:** Large burial ground situated to the south of Tullamore. A mix of tarmac and gravel paths lead through the burial ground. There has been several extensions to the burial ground over the years it has been in use.

**Boundary:** The boundary enclosing the burial varies from railings, hedges and wooden fences.

**Vegetation:** Deciduous trees line the main entrance to the burial ground. There are several yews and other trees scattered throughout the burial ground.

**Location:** Along the Clonminch road.

**Road Signage:**

**Access:** Via two limestone gate pillars on which hang large iron gates. There is a pedestrian kiss gate to the west of this. Located in Collier Brook estate there is also vehicular and pedestrian access gates.

**Parking:** Ample parking in an embayment outside main access gate.

**Photo 1:**



**Photo 2:**



**Photo 3:**



**Date of Last Visit:** 06/01/2015

## Offaly Burial Grounds Project 2014 - 2015

**Number:** OF157

**Name of Burial Ground:** St Joseph's

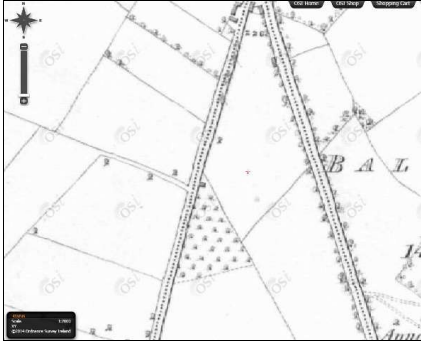
**Townland:** Kyleboher

**Denomination:** RC

**Parish (RC):** Kilcormac and Killoug

**Diocese (RC):** Meath

**1838 OSI 6 Inch Map:**



**ITM X:** 618213

**1910 OSI 25 Inch Map:**



**ITM Y:** 713382

**2011 Bing Map:**



**RMP Number:** N/A

**RPS Number:** N/A

**NIAH Number:** N/A

**Municipal District:** Tullamore

**Owner:** RC

**Status:** Open

**Site Description:** Elongated irregular shaped burial ground. Tarmac paths lead through the burial ground. Entrance gate has burial ground's name on it. Burial ground has recently been extended to the north.

**Boundary:** The main entrance is made from limestone blocks, the rest of the boundary wall is made from concrete blocks. The rest of the boundary around the burial ground is lined with trees, hedges and shrubs.

**Vegetation:** Several yew trees line the central avenue of the burial ground. The grass is well maintained. There are trees, hedges and shrubs around the boundary.

**Location:** Located to the SSW of Kilcormac village. Burial ground is beside the road.

**Road Signage:** No

**Access:** Via a double vehicular gate or a pedestrian gate to the north of this, the one to the south is bolted closed.

**Parking:** Parking is outside the burial ground.

**Photo 1:**



**Photo 2:**



**Photo 3:**



**Date of Last Visit:** 25/09/2014

## Offaly Burial Grounds Project 2014 - 2015

**Number:** OF158

**Name of Burial Ground:** St Kevin's Church

**Townland:** Clonbullogue

**Denomination:** C of I

**Parish (RC):** N/A

**Diocese (RC):** N/A

**1838 OSI 6 Inch Map:**



**1910 OSI 25 Inch Map:**



**2011 Bing Map:**



**ITM X:** 660983

**ITM Y:** 724483

**RMP Number:** N/A

**RPS Number:** 27-12

**NIAH Number:** 14809012

**Municipal District:** Edenderry

**Owner:** C of I

**Status:** Open

**Site Description:** Restored and modified 17th century C of I church with surrounding burial ground. A tarmac path leads from the entrance to the church. Burial ground contains historic and modern grave markers.

**Boundary:** A rendered stone wall enclosed the site. The wall is cracked in spots.

**Vegetation:** The grass is kept maintained. Parts of the boundary wall has ivy growing on it. There is no other vegetation.

**Location:** St Kevin's church is located to the south of Edenderry along the R401.

**Road Signage:** No

**Access:** Access to the church and burial ground is via a double iron gate or pedestrian stile to the east of the gate.

**Parking:** There is space outside the church for parking.

**Photo 1:**



**Photo 2:**



**Photo 3:**



**Date of Last Visit:** 24/11/2014



## Offaly Burial Grounds Project 2014 - 2015

**Number:** OF159

**Name of Burial Ground:** St Kieran's

**Townland:** Breaghmore

**Denomination:** RC

**Parish (RC):** Seir Kieran

**Diocese (RC):** Ossory

**1838 OSI 6 Inch Map:**



**1910 OSI 25 Inch Map:**



**2011 Bing Map:**



**ITM X:** 613798

**ITM Y:** 702908

**RMP Number:** N/A

**RPS Number:** N/A

**NIAH Number:** N/A

**Municipal District:** Birr

**Owner:** RC

**Status:** Open

**Site Description:** Open burial ground with tarmac path running in a cross shape through the burial ground.

**Boundary:** The wall is made from course stone, there are two stone block pillars at the entrance.

**Vegetation:** Mature yew tree close to the main entrance. Several deciduous trees have been more recently planted close to the boundary wall. There is also grass, which appears to be well kept.

**Location:** North of Clareen, it is alongside the R421.

**Road Signage:** No

**Access:** Via a double iron gate, which faces the road. There is also a kiss gate to the south.

**Parking:** Parking is limited and at the side of the road beside the boundary wall.


**Photo 1:**



**Photo 2:**



**Photo 3:**



**Date of Last Visit:** 20/08/2014

## Offaly Burial Grounds Project 2014 - 2015

**Number:** OF160

**Name of Burial Ground:** St Kieran's Church

**Townland:** Bellhill

**Denomination:** RC

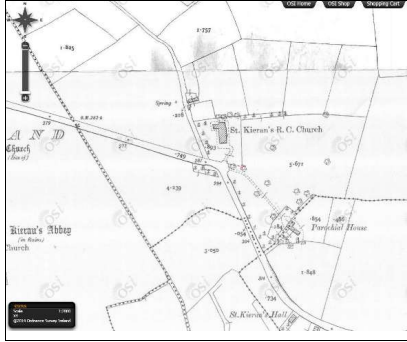
**Parish (RC):** Seir Kieran

**Diocese (RC):** Ossory

**1838 OSI 6 Inch Map:**



**1910 OSI 25 Inch Map:**



**2011 Bing Map:**



**ITM X:** 614228

**ITM Y:** 702399

**RMP Number:** N/A

**RPS Number:** 54-03

**NIAH Number:** 14939002

**Municipal District:** Birr

**Owner:** RC

**Status:** Ecclesiastical burials only

**Site Description:** RC Church situated on a natural rise, there is a single priest's burial plot to the east side of the church.

**Boundary:** The boundary consists of a capped stone wall which is in good repair.

**Vegetation:** The site contains a maintained lawn, and there are horse chest nut trees to the north.

**Location:** The church is located to the south of the crossroads Clareen.

**Road Signage:** No

**Access:** Via a double vehicular gate.

**Parking:** There is space outside the church for several cars to park.

**Photo 1:**



**Photo 2:**



**Photo 3:**



**Date of Last Visit:** 20/08/2014

## Offaly Burial Grounds Project 2014 - 2015

**Number:** OF161

**Name of Burial Ground:** St Mark's (Ettagh)

**Townland:** Glebe

**Denomination:** Mixed

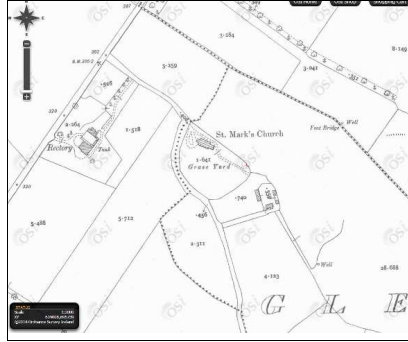
**Parish (RC):** Kilcolman

**Diocese (RC):** Killaloe

**1838 OSI 6 Inch Map:**



**1910 OSI 25 Inch Map:**



**2011 Bing Map:**



**ITM X:** 609227

**ITM Y:** 695526

**RMP Number:** OF042-053002-

**RPS Number:** 57-14

**NIAH Number:** 14942017

**Municipal District:** Birr

**Owner:** C of I

**Status:** Open

**Site Description:** The site contains a de-roofed C of I church, which is located to the north of the site, there are burials to the south and east.

**Boundary:** The boundary wall is made of rough coursed stone with rendering in places.

**Vegetation:** The site contains mature yew trees which are close to the stone wall boundary. Grass is kept maintained.

**Location:** Located after a turn off along N62, Birr to Roscrea road.

**Road Signage:** No

**Access:** Via a double vehicular iron gate.

**Parking:** Roadside

**Photo 1:**



**Photo 2:**



**Photo 3:**



**Date of Last Visit:** 26/08/2014



## Offaly Burial Grounds Project 2014 - 2015

**Number:** OF162

**Name of Burial Ground:** St Mary's

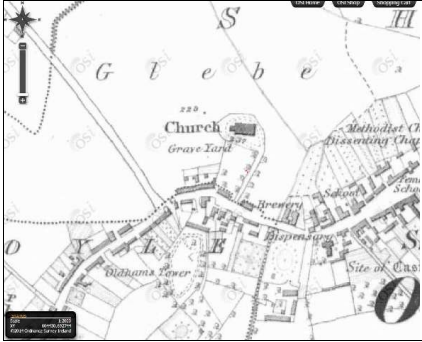
**Townland:** Shinrone

**Denomination:** C of I

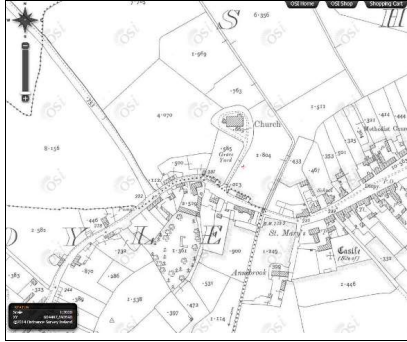
**Parish (RC):** N/A

**Diocese (RC):** N/A

**1838 OSI 6 Inch Map:**



**1910 OSI 25 Inch Map:**



**2011 Bing Map:**



**ITM X:** 604633

**ITM Y:** 692521

**RMP Number:** OF042-026001-

**RPS Number:** 61-06

**NIAH Number:** 14822006

**Municipal District:** Birr

**Owner:** C of I

**Status:** Open

**Site Description:** 19th century C of I church with adjoining burial ground. Modern extension to the rear of the church. Ground is uneven in places.

**Boundary:** The boundary consists of a stone wall which is in good repair.

**Vegetation:** There are a number of mature yew trees, throughout the burial ground, some with ivy growing in them. There are several deciduous trees around the church. Grass is maintained.

**Location:** Adjacent to the C of I church in Shinrone.

**Road Signage:** No

**Access:** Via a double vehicular wrought iron gate.

**Parking:** Parking space available inside the burial ground, outside the church.


**Photo 1:**



**Photo 2:**



**Photo 3:**



**Date of Last Visit:** 26/08/2014

## Offaly Burial Grounds Project 2014 - 2015

**Number:** OF163

**Name of Burial Ground:** St Mary's

**Townland:** Edenderry

**Denomination:** RC

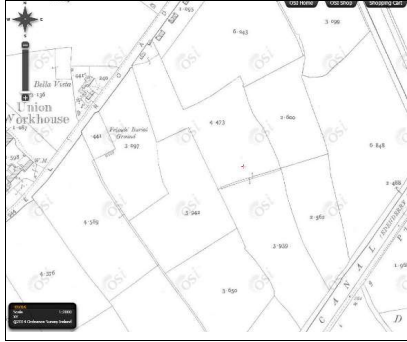
**Parish (RC):** Edenderry

**Diocese (RC):** Kildare and Leighlin

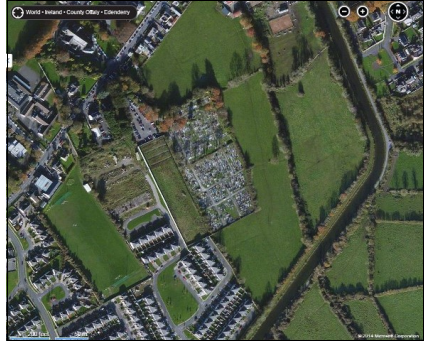
**1838 OSI 6 Inch Map:**



**1910 OSI 25 Inch Map:**



**2011 Bing Map:**



**ITM X:** 662674

**ITM Y:** 732249

**RMP Number:** N/A

**RPS Number:** 17-44

**NIAH Number:** 14804045

**Municipal District:** Edenderry

**Owner:** RC

**Status:** Open

**Site Description:** Modern burial ground divided into several sections, burial ground has been extended to the west and south. Tarmac, concrete and gravel paths run throughout the burial ground. There is a 1916 - 1923 memorial located at the entrance of the burial ground.

**Boundary:** The boundary is a mix of concrete block walls and wooden fences.

**Vegetation:** The burial ground contains a variety of trees and shrubs. Grass is kept maintained.

**Location:** St Mary's is located in Edenderry, just off St Mary's street, and just opposite St Mary's RC church.

**Road Signage:** No


**Access:** Via vehicular access gate, there are separate in and out routes. There is a pedestrian access gate to the east of the "in" gate.

**Parking:** There is a large car park attached to the burial ground.


**Photo 1:**



**Photo 2:**



**Photo 3:**



**Date of Last Visit:** 25/11/2014

## Offaly Burial Grounds Project 2014 - 2015

**Number:** OF164

**Name of Burial Ground:** St Mary's

**Townland:** Townparks

**Denomination:** Mixed

**Parish (RC):** Daingean

**Diocese (RC):** Kildare and Leighlin

**1838 OSI 6 Inch Map:**



**1910 OSI 25 Inch Map:**



**2011 Bing Map:**



**ITM X:** 647115

**ITM Y:** 728303

**RMP Number:** N/A

**RPS Number:** N/A

**NIAH Number:** N/A

**Municipal District:** Edenderry

**Owner:** Offaly County Council

**Status:** Open

**Site Description:** Central gravel path with 6 side avenues leading off. In the centre of the burial ground there is an artificial raised area of land with a statue of Jesus on the cross.

**Boundary:** The northern boundary consists of a maintained hedge, the western boundary is a rendered wall which is in good repair. The southern boundary is a concrete wall in good repair and the eastern boundary consists of coniferous trees.

**Vegetation:** The grass in the burial ground is maintained. There are laurels planted along the southern boundary wall. The northern boundary is composed of a maintained hedge.


**Location:** North of the Grand Canal, heading away from Daingean. **Road Signage:** No

**Access:** Via a kiss gate, there is also another pedestrian gate to the north of this. There is also a vehicular access gate too. **Parking:** Parking is at the side of the road.

**Photo 1:**



**Photo 2:**



**Photo 3:**



**Date of Last Visit:** 22/07/2014



## Offaly Burial Grounds Project 2014 - 2015

**Number:** OF165

**Name of Burial Ground:** St Mary's

**Townland:** Shinrone

**Denomination:** RC

**Parish (RC):** Shinrone

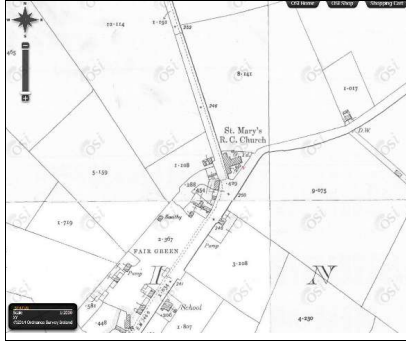
**Diocese (RC):** Killaloe

**1838 OSI 6 Inch Map:**



**ITM X:** 605233

**1910 OSI 25 Inch Map:**



**ITM Y:** 692903

**2011 Bing Map:**



**RMP Number:** N/A

**RPS Number:** 61-01

**NIAH Number:** 14822001

**Municipal District:** Birr

**Owner:** RC

**Status:** Ecclesiastical burials only

**Site Description:** Renovated 19th century RC church with adjoining parish priest burial ground. There are 8 headstones present.

**Boundary:** The boundary around the burial ground and church consists of a pebble dashed concrete wall with capping.

**Vegetation:** The burial ground is located on a small grassy triangular patch which is maintained.

**Location:** North of Shinrone at the junction where the R492 meets the Brosna road.

**Road Signage:** No

**Access:** Via church grounds, the burial ground is to the north east of the site.

**Parking:** Parking is at the side of the road.

**Photo 1:**



**Photo 2:**



**Photo 3:**



**Date of Last Visit:** 26/08/2014

## Offaly Burial Grounds Project 2014 - 2015

**Number:** OF166

**Name of Burial Ground:** St Mary's Church

**Townland:** Edenderry

**Denomination:** RC

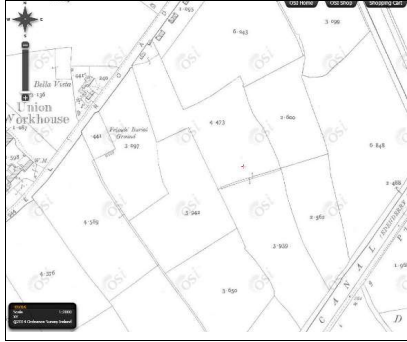
**Parish (RC):** Edenderry

**Diocese (RC):** Kildare and Leighlin

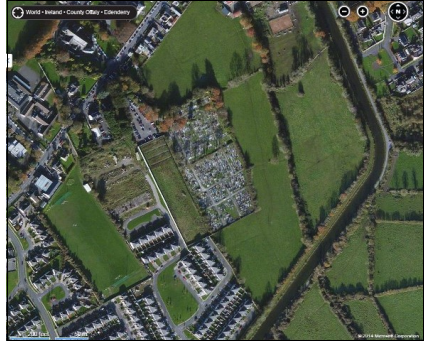
**1838 OSI 6 Inch Map:**



**1910 OSI 25 Inch Map:**



**2011 Bing Map:**



**ITM X:** 662552

**ITM Y:** 732353

**RMP Number:** N/A

**RPS Number:** N/A

**NIAH Number:** 14804043

**Municipal District:** Edenderry

**Owner:** RC

**Status:** Ecclesiastical burials only

**Site Description:** RC church with ecclesiastical burials plot for parish priests. The ground is flat and located to the front of the church. There is a statue of St Mary too.

**Boundary:** The boundary consists of a mix of railings to the front of the church and concrete walls to the rear and sides.

**Vegetation:** There burial plots are located on grass which is kept maintained. There is a row of conifer trees behind the markers.

**Location:** St Mary's is located in Edenderry, just off St Mary's street, and just opposite St Mary's burial ground.

**Road Signage:** No

**Access:** Via the church grounds. There are vehicular and pedestrian access gates.

**Parking:** Parking is available in the church grounds.

**Photo 1:**



**Photo 2:**



**Photo 3:**



**Date of Last Visit:** 25/11/2014

## Offaly Burial Grounds Project 2014 - 2015

**Number:** OF167

**Name of Burial Ground:** St Michael's

**Townland:** Kilmalogue

**Denomination:** Mixed

**Parish (RC):** Portarlinton

**Diocese (RC):** Kildare and Leighlin

**1838 OSI 6 Inch Map:**



**1910 OSI 25 Inch Map:**



**2011 Bing Map:**



**ITM X:** 652817

**ITM Y:** 712164

**RMP Number:** N/A

**RPS Number:** N/A

**NIAH Number:** N/A

**Municipal District:** Edenderry

**Owner:** Offaly County Council

**Status:** Open

**Site Description:** Large modern burial ground located just outside Portarlinton to the west, the burial ground has concrete paths dividing the burial ground into sections. There is a lawn cemetery extension to the west. The burial ground is well maintained.

**Boundary:** The south east boundary consists of a rendered stone wall with surmounted railings. The north east boundary is a rendered stone wall. The western boundary consists of a wooden fence.

**Vegetation:** West and north boundaries contain rows of mature coniferous tree. The grounds are well maintained with flower beds at the entrance. There are some small bushes around the entrance too.

**Location:** Outside Portarlinton on the Portarlinton to Mountmellick road.

**Road Signage:** No

**Access:** Via a double iron gate, the gate has "St Michael's Cemetery" in an arch over the entrance gate.

**Parking:** Roadside, there is adequate space for several cars.

**Photo 1:**



**Photo 2:**



**Photo 3:**



**Date of Last Visit:** 05/12/2014



## Offaly Burial Grounds Project 2014 - 2015

**Number:** OF168

**Name of Burial Ground:** St Michael's

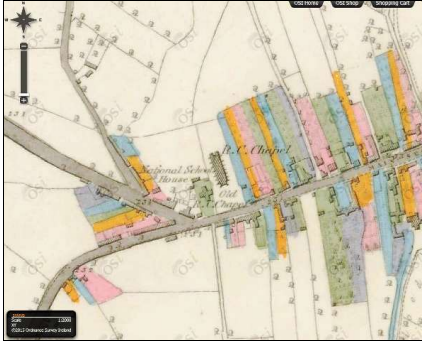
**Townland:** Kilmalogue

**Denomination:** RC

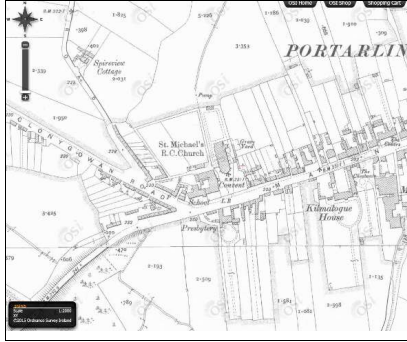
**Parish (RC):** Portarlinton

**Diocese (RC):** Kildare and Leighlin

**1838 OSI 6 Inch Map:**



**1910 OSI 25 Inch Map:**



**2011 Bing Map:**



**ITM X:** 653299

**ITM Y:** 712539

**RMP Number:** N/A

**RPS Number:** 46-18

**NIAH Number:** 14818019

**Municipal District:** Edenderry

**Owner:** RC

**Status:** Ecclesiastical burials only

**Site Description:** 19th century RC church with nun's burial ground. Burial ground contains iron markers with wall mounted stone plaques with names of person interred in plot. There is also a parish priest interred on site. Site is kept well maintained.

**Boundary:** Stone boundary wall, which is in excellent repair.

**Vegetation:** There are small garden plots containing decorative plants.

**Location:** Along Patrick St in Portarlinton

**Road Signage:** No

**Access:** Via church grounds and to east side of the church.

**Parking:** There is an on site carpark

**Photo 1:**



**Photo 2:**



**Photo 3:**



**Date of Last Visit:** 19/03/2015

## Offaly Burial Grounds Project 2014 - 2015

**Number:** OF169

**Name of Burial Ground:** St Michael's Church

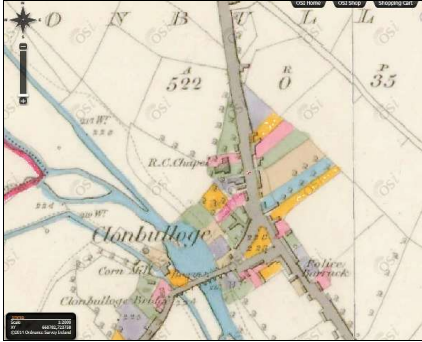
**Townland:** Clonbullogue

**Denomination:** RC

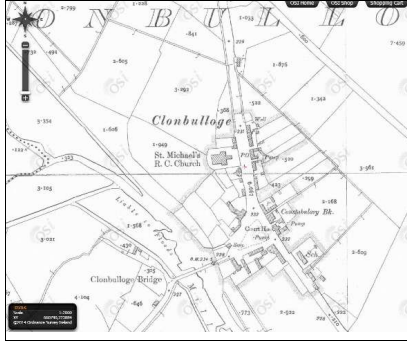
**Parish (RC):** Clonbullogue

**Diocese (RC):** Kildare and Leighlin

**1838 OSI 6 Inch Map:**



**1910 OSI 25 Inch Map:**



**2011 Bing Map:**



**ITM X:** 660952

**ITM Y:** 723675

**RMP Number:** N/A

**RPS Number:** 27-08

**NIAH Number:** 14809008

**Municipal District:** Edenderry

**Owner:** RC

**Status:** Ecclesiastical burials only

**Site Description:** 19th century RC church with several burials of parish priests against the inside of the front boundary wall. There is a free standing belfry to the east of the site. There is a statue of Jesus in the south western corner, very close to the boundary wall, there is also a statue of Mary in the opposite south eastern corner.

**Boundary:** Concrete pebble dashed wall with concrete capping.

**Vegetation:** No vegetation

**Location:** Church and burial ground is located in Clonbullogue village

**Road Signage:** No

**Access:** Via the main church entrance.

**Parking:** Parking is available at the nearby Gala shop.

**Photo 1:**



**Photo 2:**



**Photo 3:**



**Date of Last Visit:** 24/11/2014

## Offaly Burial Grounds Project 2014 - 2015

**Number:** OF170

**Name of Burial Ground:** St Paul's Church

**Townland:** Feeghs

**Denomination:** C of I

**Parish (RC):** N/A

**Diocese (RC):** N/A

**1838 OSI 6 Inch Map:**



**1910 OSI 25 Inch Map:**



**2011 Bing Map:**



**ITM X:** 601366

**ITM Y:** 714813

**RMP Number:** N/A

**RPS Number:** 39-01

**NIAH Number:** 14810002

**Municipal District:** Birr

**Owner:** C of I

**Status:** Open

**Site Description:** 19th century C of I Church with burial ground located on a wedge shaped piece of land. Burials are located around church. A tarmac path leads around the church.

**Boundary:** The boundary wall is made from limestone rough blocks. Wrought iron railings to the main entrance.

**Vegetation:** The path from the main entrance gate to the church is lined by a variety of shrubs. Grass is well maintained.

**Location:** In Banagher at the top of upper main street, beside the Birr road.

**Road Signage:** No

**Access:** Via the main double church gates, there is a pedestrian gate to the east of the burial ground.

**Parking:** Parking space is limited, there is some space along a side lane beside the church.

**Photo 1:**



**Photo 2:**



**Photo 3:**



**Date of Last Visit:** 03/11/2014



## Offaly Burial Grounds Project 2014 - 2015

**Number:** OF171

**Name of Burial Ground:** St Peter's

**Townland:** Road

**Denomination:** RC

**Parish (RC):** Rhode

**Diocese (RC):** Kildare and Leighlin

**1838 OSI 6 Inch Map:**



**1910 OSI 25 Inch Map:**



**2011 Bing Map:**



**ITM X:** 653256

**ITM Y:** 733538

**RMP Number:** N/A

**RPS Number:** N/A

**NIAH Number:** 14803006

**Municipal District:** Edenderry

**Owner:** RC

**Status:** Ecclesiastical burials only

**Site Description:** 19th century church with several burials of parish priests to the front of the church. There is a belfry to the east of the site.

**Boundary:** The boundary consists of a stone wall surrounding the church. There is a low wall with railings to the south.

**Vegetation:** There are well maintained lawns around the church with some shrubs and trees.

**Location:** Located off the R400 in Rhode village, along the Rhode to Croghan road.

**Road Signage:** No

**Access:** Via the church grounds.

**Parking:** There is parking space to the rear of the church for several cars.

**Photo 1:**



**Photo 2:**



**Photo 3:**



**Date of Last Visit:** 08/10/2014

## Offaly Burial Grounds Project 2014 - 2015

**Number:** OF172 **Name of Burial Ground:** St Vincent's (Edenderry Workhouse)  
**Townland:** Edenderry **Denomination:** Mixed  
**Parish (RC):** Edenderry **Diocese (RC):** Kildare and Leighlin

**1838 OSI 6 Inch Map:**



**ITM X:** 662261

**1910 OSI 25 Inch Map:**



**ITM Y:** 732237

**2011 Bing Map:**



**RMP Number:** N/A

**RPS Number:** N/A

**NIAH Number:** N/A

**Municipal District:** Edenderry

**Owner:** Offaly County Council

**Status:** Disused

**Site Description:** Rectangular shaped burial ground which was used by Edenderry workhouse. There is a memorial in the southern corner commemorating those interred in the burial ground. There are two stone memorial plaques on each gate pillar.

**Boundary:** The NE boundary consists of a low stone wall with capping with surmounted black railings. The rest of the boundary consists of concrete brick walls bordering houses.

**Vegetation:** The burial ground is covered in grass, which is maintained. There is an oak tree just inside the access gate

**Location:** The burial ground is located in a housing estate, on Sister Senan Avenue which is off the (R402) St Mary's Street in Edenderry.

**Road Signage:** Yes

**Access:** Via a double gate.

**Parking:** There is parking space in the housing estate for several cars.

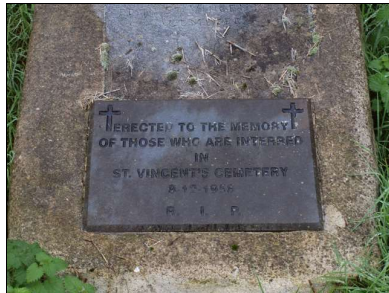
**Photo 1:**



**Photo 2:**



**Photo 3:**



**Date of Last Visit:** 24/11/2014

## Offaly Burial Grounds Project 2014 - 2015

**Number:** OF173

**Name of Burial Ground:** Stonepark

**Townland:** Endrim

**Denomination:** Unknown

**Parish (RC):** N/A

**Diocese (RC):** N/A

**1838 OSI 6 Inch Map:**



**1910 OSI 25 Inch Map:**



**2011 Bing Map:**



**ITM X:** 610250

**ITM Y:** 726899

**RMP Number:** OF014-010001-

**RPS Number:** N/A

**NIAH Number:** N/A

**Municipal District:** Birr

**Owner:** Private

**Status:** Disused

**Site Description:** Located in possible enclosure. There are no marked headstones, just rough upright stone markers.

**Boundary:** Burial ground is not enclosed.

**Vegetation:** The site contains grass which is managed by cows. There are several trees located in the burial ground as well as some that follow the shape of possible enclosure.

**Location:** North west of Ferbane, it can be found by taking the Ballyclare road and keeping to the right. The burial ground is located on pasture land, and is opposite a large modern house and farm.

**Road Signage:** No

**Access:** With landowner's permission, access is via a pathway through farmland which leads to a modern iron gate, hung on concrete pillars which were built in 2000.

**Parking:** Roadside

**Photo 1:**



**Photo 2:**



**Photo 3:**



**Date of Last Visit:** 08/01/2015



## Offaly Burial Grounds Project 2014 - 2015

**Number:** OF174

**Name of Burial Ground:** Templebeg

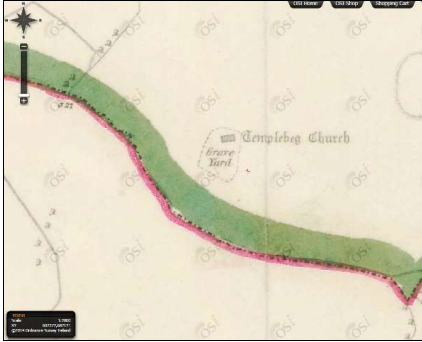
**Townland:** Ballybrack

**Denomination:** Unknown

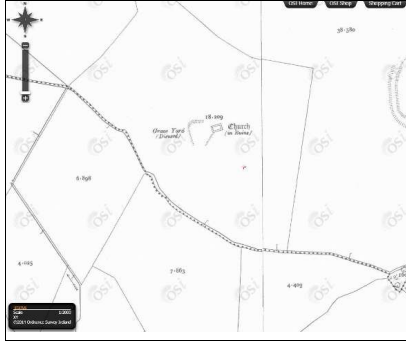
**Parish (RC):** N/A

**Diocese (RC):** N/A

**1838 OSI 6 Inch Map:**



**1910 OSI 25 Inch Map:**



**2011 Bing Map:**



**ITM X:** 607686

**ITM Y:** 686991

**RMP Number:** OF045-007003-

**RPS Number:** N/A

**NIAH Number:** N/A

**Municipal District:** Birr

**Owner:** Private

**Status:** Disused

**Site Description:** Site of ruined Medieval church with adjoining Medieval burial ground. No remains of any headstones or grave markers. There are signs of a possible enclosure around the site.

**Boundary:** There is no boundary around the burial ground.

**Vegetation:** There are several trees within the enclosure and some growing around the church ruins.

**Location:** North east of Dunkerrin, in a field, the first turn off to the north is taken when heading from Dunkerrin to Roscrea.

**Road Signage:** No

**Access:** Access is with the land owner's permission, there is a farm gate giving access to the field.

**Parking:** Roadside.

**Photo 1:**



**Photo 2:**



**Photo 3:**



**Date of Last Visit:** 10/02/2015

## Offaly Burial Grounds Project 2014 - 2015

**Number:** OF175

**Name of Burial Ground:** Templeduff

**Townland:** Cloniffeen

**Denomination:** RC

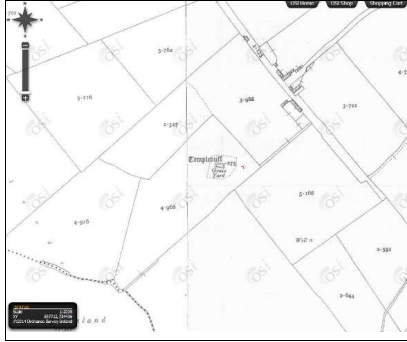
**Parish (RC):** Clonmacnoise

**Diocese (RC):** Ardagh and Clonmacnoise

**1838 OSI 6 Inch Map:**



**1910 OSI 25 Inch Map:**



**2011 Bing Map:**



**ITM X:** 597766

**ITM Y:** 724340

**RMP Number:** OF013-007002-

**RPS Number:** N/A

**NIAH Number:** N/A

**Municipal District:** Birr

**Owner:** Private

**Status:** Disused

**Site Description:** Ruins of a Medieval church with grave marker stones. Church ruins and burial ground are located on slightly raised ground. Apparently a post Medieval children's burial ground.

**Boundary:** The site is enclosed by a barbed wire fence.

**Vegetation:** The site contains 2 or 3 holly trees, there are also hawthorn trees and brambles.

**Location:** Located on a turn off just outside Shannonbridge on the R357.

**Road Signage:** No

**Access:** With permission of land owner, burial ground is on farm land. A farm gate gives access to the field the burial ground is in.

**Parking:** Parking is along the country lane.

**Photo 1:**



**Photo 2:**



**Photo 3:**



**Date of Last Visit:** 24/10/2014

## Offaly Burial Grounds Project 2014 - 2015

**Number:** OF176

**Name of Burial Ground:** Templeharry

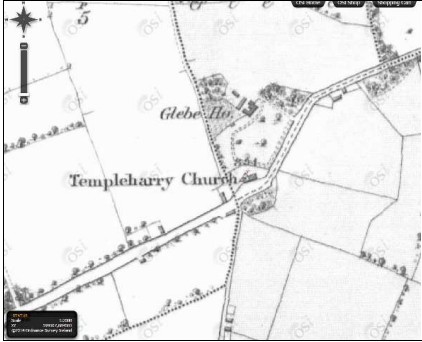
**Townland:** Ballintemple (Clonlisk By)

**Denomination:** C of I

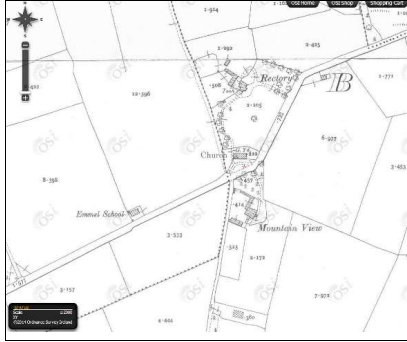
**Parish (RC):** N/A

**Diocese (RC):** N/A

**1838 OSI 6 Inch Map:**



**1910 OSI 25 Inch Map:**



**2011 Bing Map:**



**ITM X:** 599649

**ITM Y:** 684665

**RMP Number:** N/A

**RPS Number:** 63-06

**NIAH Number:** 14944009

**Municipal District:** Birr

**Owner:** C of I

**Status:** Open

**Site Description:** 18th century C of I church with adjoining burial ground and modern extension to the north. A narrow gravel path leads to the extension from the entrance.

**Boundary:** The boundary wall is made from concrete rendered stone, it is covered in ivy in places, the boundary wall to the north is low. The boundary to the extension consists of a hedge.

**Vegetation:** Well maintained grass, there is a row of beech trees to the north along the old boundary of the burial ground. The boundary wall is covered in ivy in places.

**Location:** Located off a sign posted turn off along the R490, Cloughjordan to Moneygall road.

**Road Signage:** Yes (at the turn off on the R490 road)

**Access:** Via a wooden door with an arched top.

**Parking:** Roadside, there is space for several cars.

**Photo 1:**



**Photo 2:**



**Photo 3:**



**Date of Last Visit:** 25/09/2014



## Offaly Burial Grounds Project 2014 - 2015

**Number:** OF177

**Name of Burial Ground:** Templekieran

**Townland:** Sranure

**Denomination:** C of I

**Parish (RC):** N/A

**Diocese (RC):** N/A

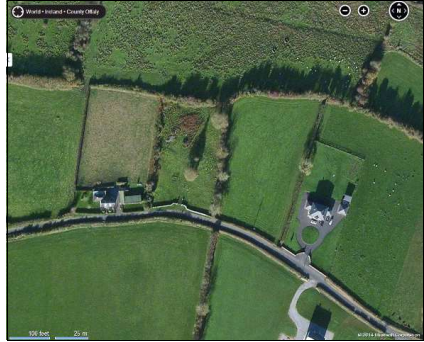
**1838 OSI 6 Inch Map:**



**1910 OSI 25 Inch Map:**



**2011 Bing Map:**



**ITM X:** 647082

**ITM Y:** 716105

**RMP Number:** OF026-033001-

**RPS Number:** N/A

**NIAH Number:** N/A

**Municipal District:** Edenderry

**Owner:** C of I

**Status:** Closed

**Site Description:** Locally known as 'Templetyrine', rectangular shaped burial ground with southern stone boundary wall. Former site of Templekieran church (now demolished), burial ground is overgrown. Several headstones date to 18th century. This was the site of the recently demolished Ballykean parish church, and Medieval Templekieran chapel.

**Boundary:** Rendered stone wall to south with an embayment and wrought iron entrance gate hung on two fine limestone pillars. The rest of the boundaries are made up of field boundaries containing hedges and a variety of trees.

**Vegetation:** Burial ground is overgrown, there are ferns to the north. There are coniferous and deciduous trees along the boundary of the burial ground with surrounding fields and land.

**Location:** Burial ground is located to the north west of Clonygowan on a turn off from the R420 which is before the railway bridge.

**Road Signage:** No

**Access:** Via double iron gates. There is a pedestrian stile to the east of this.

**Parking:** Roadside.

**Photo 1:**



**Photo 2:**



**Photo 3:**



**Date of Last Visit:** 05/12/2014

## Offaly Burial Grounds Project 2014 - 2015

**Number:** OF178

**Name of Burial Ground:** Templeshenane

**Townland:** Bogtown

**Denomination:** Unknown

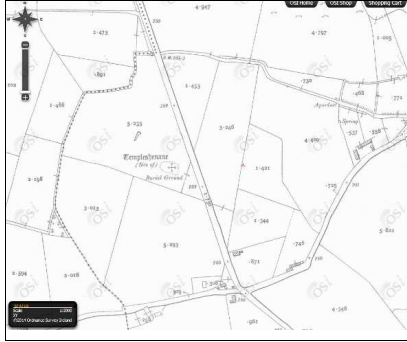
**Parish (RC):** N/A

**Diocese (RC):** N/A

**1838 OSI 6 Inch Map:**



**1910 OSI 25 Inch Map:**



**2011 Bing Map:**



**ITM X:** 648583

**ITM Y:** 716240

**RMP Number:** OF026-036002

**RPS Number:** N/A

**NIAH Number:** N/A

**Municipal District:** Edenderry

**Owner:** Private

**Status:** Disused

**Site Description:** Disused burial ground with no surface remains, recorded as a burying ground on 1838 and 1908 maps.

**Boundary:** There is no boundary enclosing the burial ground.

**Vegetation:** Pasture land.

**Location:** Around 200 meters north of the cross road in Bogstown.

**Road Signage:** No

**Access:** Access is with the permission of the land owner as the site is on farm land

**Parking:** Roadside.

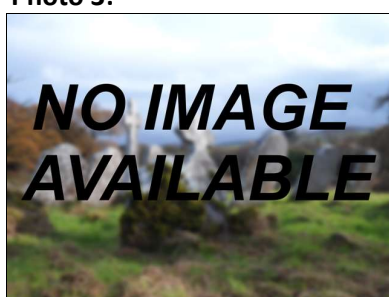
**Photo 1:**



**Photo 2:**



**Photo 3:**



**Date of Last Visit:** 16/02/2015

## Offaly Burial Grounds Project 2014 - 2015

**Number:** OF179

**Name of Burial Ground:** The Island

**Townland:** Annaghmore and Annagh

**Denomination:** N/A

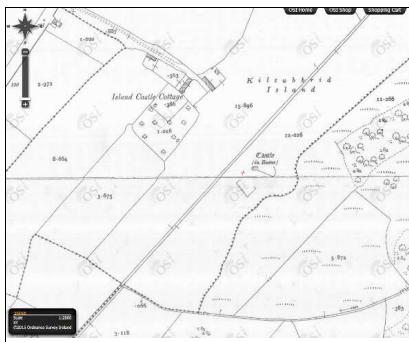
**Parish (RC):** N/A

**Diocese (RC):** N/A

**1838 OSI 6 Inch Map:**



**1910 OSI 25 Inch Map:**



**2011 Bing Map:**



**ITM X:** 616924

**ITM Y:** 707340

**RMP Number:** N/A

**RPS Number:** N/A

**NIAH Number:** N/A

**Municipal District:** Birr

**Owner:** Private

**Status:** Disused

**Site Description:** Private burial plot of Major Hubert Manifold Mitchell M.C., headstone is enclosed by iron railings, and located close to ruins of a Medieval castle.

**Boundary:** Iron railings enlose grave.

**Vegetation:** Farmland

**Location:** North west of Kinnitty.

**Road Signage:** No

**Access:** With land owner's permission, through farmland

**Parking:** On farm, with landowner's permission

**Photo 1:**



**Photo 2:**



**Photo 3:**



**Date of Last Visit:** 19/03/2015



## Offaly Burial Grounds Project 2014 - 2015

**Number:** OF180

**Name of Burial Ground:** Tihilly

**Townland:** Loughaun

**Denomination:** Unknown

**Parish (RC):** N/A

**Diocese (RC):** N/A

**1838 OSI 6 Inch Map:**



**1910 OSI 25 Inch Map:**



**2011 Bing Map:**



**ITM X:** 630379

**ITM Y:** 729056

**RMP Number:** OF008-045003-

**RPS Number:** N/A

**NIAH Number:** N/A

**Municipal District:** Tullamore

**Owner:** Private

**Status:** Disused

**Site Description:** Poorly preserved remains of a Medieval church with high cross and burial ground. Site is situated on a natural rise in the land.

**Boundary:** There is no boundary around the site, in open farmland.

**Vegetation:** There are two large champion ash trees located on site, grass is maintained by cattle.

**Location:** Along the N80 Tullamore to Clara road.

**Road Signage:** No

**Access:** With permission of land owner who lives at farm house close to site.

**Parking:** Roadside.


**Photo 1:**



**Photo 2:**



**Photo 3:**



**Date of Last Visit:**

## Offaly Burial Grounds Project 2014 - 2015

**Number:** OF181

**Name of Burial Ground:** Tinnacross

**Townland:** Tinnacross

**Denomination:** Unknown

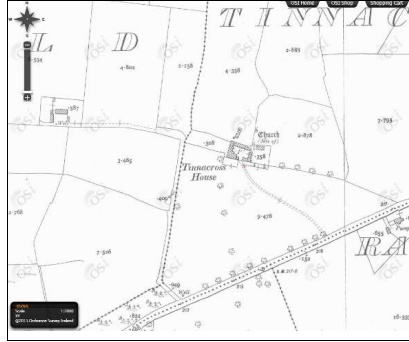
**Parish (RC):** N/A

**Diocese (RC):** N/A

**1838 OSI 6 Inch Map:**



**1910 OSI 25 Inch Map:**



**2011 Bing Map:**



**ITM X:** 612322

**ITM Y:** 709665

**RMP Number:** OF030-021002-

**RPS Number:** N/A

**NIAH Number:** N/A

**Municipal District:** Birr

**Owner:** Private

**Status:** Disused

**Site Description:** No surface remains of the burial ground or church. Burial ground with church located in the middle, indicated on the 1838 (6 inch) map

**Boundary:** N/A

**Vegetation:** N/A

**Location:** West of Rath Village, the site is on privately owned land.

**Road Signage:** No

**Access:** With owner permission.

**Parking:** Roadside

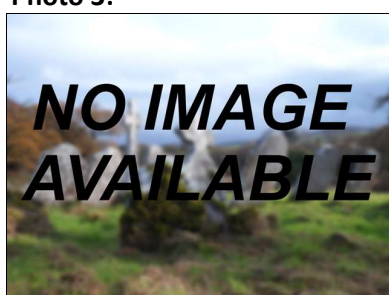
**Photo 1:**



**Photo 2:**



**Photo 3:**



**Date of Last Visit:**

## Offaly Burial Grounds Project 2014 - 2015

**Number:** OF182

**Name of Burial Ground:** Tisaran

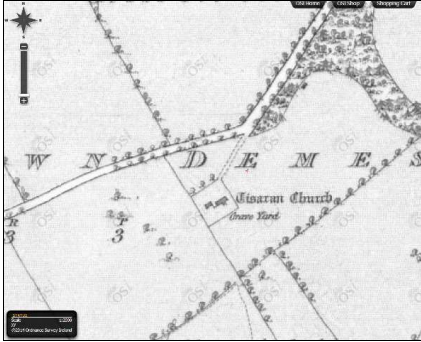
**Townland:** Moystown Demesne

**Denomination:** RC

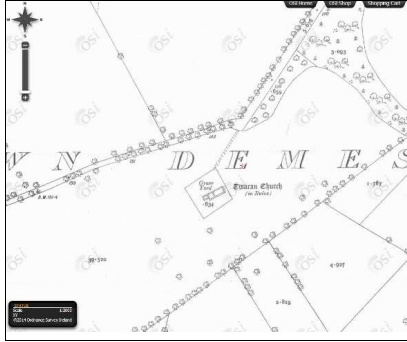
**Parish (RC):** Tisaran and Wheery

**Diocese (RC):** Ardagh and Clonmacnoise

**1838 OSI 6 Inch Map:**



**1910 OSI 25 Inch Map:**



**2011 Bing Map:**



**ITM X:** 603406

**ITM Y:** 720335

**RMP Number:** OF022-004001-

**RPS Number:** N/A

**NIAH Number:** N/A

**Municipal District:** Birr

**Owner:** Offaly County Council

**Status:** Closed

**Site Description:** Square shaped burial ground with ruins of a Medieval church, burial ground contains a mix of headstones and grave markers. A commemorative plaque erected in year 2000 names the people interred in the burial ground. There is also a modern tablet marks the burial tomb of Father Stephen Daly of Tisaran who died in 1620.

**Boundary:** The boundary wall is made of coarse stone blocks. There are signs of previous repair to the wall in places. Boundary wall is in overall good repair.

**Vegetation:** There is one large conifer close to the church ruins, there are also several small shrubs throughout the site. Ivy covers the boundary wall in places.

**Location:** Located along the L30093, this intersects the R357 at Moystown

**Road Signage:** Yes. There are two signs, one at junction of L30093/R357, there is another sign outside the burial

**Access:** Access via a swing gate and straight gravel path.

**Parking:** Parking is outside the burial ground along the gravel shoulder.

**Photo 1:**



**Photo 2:**



**Photo 3:**



**Date of Last Visit:** 23/09/2014



## Offaly Burial Grounds Project 2014 - 2015

**Number:** OF183

**Name of Burial Ground:** Tober (Church Grounds)

**Townland:** Tober

**Denomination:** RC

**Parish (RC):** Tubber and Rosemou

**Diocese (RC):** Meath

**1838 OSI 6 Inch Map:**



**1910 OSI 25 Inch Map:**



**2011 Bing Map:**



**ITM X:** 622532

**ITM Y:** 736452

**RMP Number:** N/A

**RPS Number:** 03-03

**NIAH Number:** 14902003

**Municipal District:** Tullamore

**Owner:** RC

**Status:** Ecclesiastical burials only

**Site Description:** 19th century RC church with several burials located in the church grounds. There are 3 burials to the south of the church against the boundary wall and there are 2 large stone burial crosses to the north of the church.

**Boundary:** The boundary wall is rendered stone with capping, there are pillars made from stone blocks at entrances.

**Vegetation:** There is no vegetation on site.

**Location:** Located in the grounds of the RC church.

**Road Signage:** No

**Access:** Via the church grounds.

**Parking:** There are parking spaces in Tober village.

**Photo 1:**



**Photo 2:**



**Photo 3:**



**Date of Last Visit:** 23/09/2014

## Offaly Burial Grounds Project 2014 - 2015

**Number:** OF184

**Name of Burial Ground:** Toberdaly (children's burial ground)

**Townland:** Toberdaly

**Denomination:** Unknown

**Parish (RC):** N/A

**Diocese (RC):** N/A

**1838 OSI 6 Inch Map:**



**1910 OSI 25 Inch Map:**



**2011 Bing Map:**



**ITM X:** 652307

**ITM Y:** 732300

**RMP Number:** OF011-045----

**RPS Number:** N/A

**NIAH Number:** N/A

**Municipal District:** Edenderry

**Owner:** Private

**Status:** Disused

**Site Description:** Disused children's burial ground located on the Madam's Hill. There is nothing visible on the surface.

**Boundary:** There is no boundary around the burial ground.

**Vegetation:** Pasture land.

**Location:** South west of Rhode, the burial ground is on private land

**Road Signage:** No

**Access:** With landowner's permission

**Parking:** Where possible

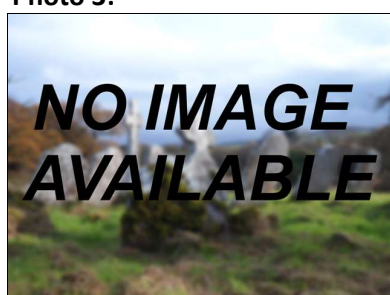
**Photo 1:**



**Photo 2:**



**Photo 3:**



**Date of Last Visit:**

## Offaly Burial Grounds Project 2014 - 2015

**Number:** OF185

**Name of Burial Ground:** Tullybeg

**Townland:** Tullybeg

**Denomination:** RC

**Parish (RC):** Rahan

**Diocese (RC):** Meath

**1838 OSI 6 Inch Map:**



**1910 OSI 25 Inch Map:**



**2011 Bing Map:**



**ITM X:** 625654

**ITM Y:** 726332

**RMP Number:** N/A

**RPS Number:** N/A

**NIAH Number:** N/A

**Municipal District:** Tullamore

**Owner:** Private

**Status:** Closed

**Site Description:** The site is a 19th century Jesuit Order burial ground. A path goes up through the garden leading to an iron pedestrian gate. There is a central gravel path in the burial ground leading to a shrine with an image of Jesus on the back wall. Against the boundary walls there are black iron cross burial markers. Names of those buried are transcribed onto large plaques fixed inside to the boundary wall.

**Boundary:** The burial ground is enclosed by an intact rectangular boundary wall. The wall is concrete rendered stone with concrete covered red brick capping stone.

**Vegetation:** Inside the burial ground there is maintained grass. The burial ground is surrounded by deciduous demesne trees.

**Location:** Located along the Rahan to Ballycumber road. **Road Signage:** No  
Burial ground located in the demesne close to the boundary wall.

**Access:** Via the demesne gate and through the private **Parking:** There is no parking provided.  
garden of the gate lodge.

**Photo 1:**



**Photo 2:**



**Photo 3:**



**Date of Last Visit:** 27/06/2014



## Offaly Burial Grounds Project 2014 - 2015

**Number:** OF186

**Name of Burial Ground:** Urney

**Townland:** Urney

**Denomination:** C of I

**Parish (RC):** N/A

**Diocese (RC):** N/A

**1838 OSI 6 Inch Map:**



**1910 OSI 25 Inch Map:**



**2011 Bing Map:**



**ITM X:** 647799

**ITM Y:** 717441

**RMP Number:** OF026-028002-

**RPS Number:** N/A

**NIAH Number:** N/A

**Municipal District:** Edenderry

**Owner:** Private

**Status:** Disused

**Site Description:** Disused square shaped burial ground located on agricultural land. Contains the poorly preserved ruins of a Medieval church. Burial ground is very overgrown.

**Boundary:** The boundary wall is badly damaged in places. There is a coffin rest in the wall which is in fair condition.

**Vegetation:** Overgrown with brambles, grass is not maintained. There are several mature deciduous trees too.

**Location:** Located off R420, along Geashill to Clonygowan. Opposite old burial ground at Raheen. Located on private farm land.

**Road Signage:** No

**Access:** With land owner's permission.

**Parking:** Roadside

**Photo 1:**



**Photo 2:**



**Photo 3:**



**Date of Last Visit:** 16/02/2015

## Offaly Burial Grounds Project 2014 - 2015

**Number:** OF187

**Name of Burial Ground:** Walsh Island (Extension)

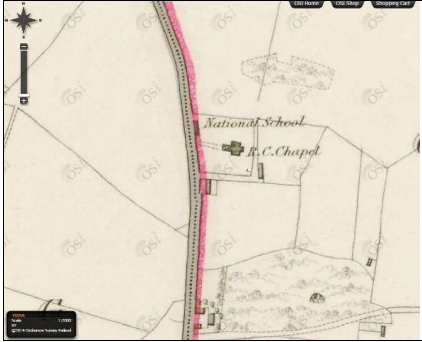
**Townland:** Kilbeg

**Denomination:** RC

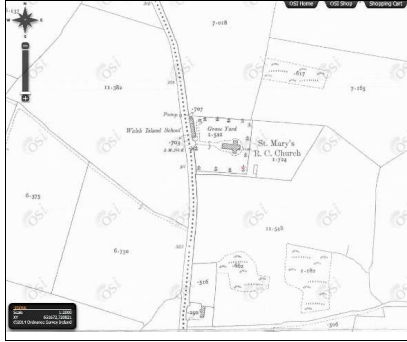
**Parish (RC):** Clonbullogue

**Diocese (RC):** Kildare and Leighlin

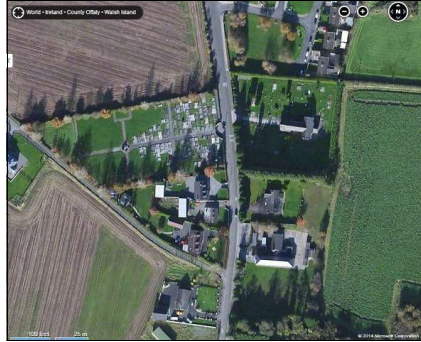
**1838 OSI 6 Inch Map:**



**1910 OSI 25 Inch Map:**



**2011 Bing Map:**



**ITM X:** 651910

**ITM Y:** 720639

**RMP Number:** N/A

**RPS Number:** N/A

**NIAH Number:** N/A

**Municipal District:** Edenderry

**Owner:** RC

**Status:** Open

**Site Description:** Modern RC burial ground located opposite the RC church in Walsh Island. Burial ground is divided into several sections with tarmac paths leading through the grounds. Burial ground is enclosed by a concrete rendered wall with rows of trees on the inside of the boundary wall.

**Boundary:** The boundary consists of a capped concrete rendered wall.

**Vegetation:** The grass is kept maintained, part of the boundary wall is overgrown with ivy. There is a row of young deciduous trees on the inside of the boundary wall.

**Location:** Opposite the RC church in Walsh Island.

**Road Signage:** No


**Access:** Via a double vehicular access gate hung on rendered pillars. There is a pedestrian kiss gate to the north.

**Parking:** Space close by at the school or along roadside

**Photo 1:**



**Photo 2:**



**Photo 3:**



**Date of Last Visit:** 19/03/2015