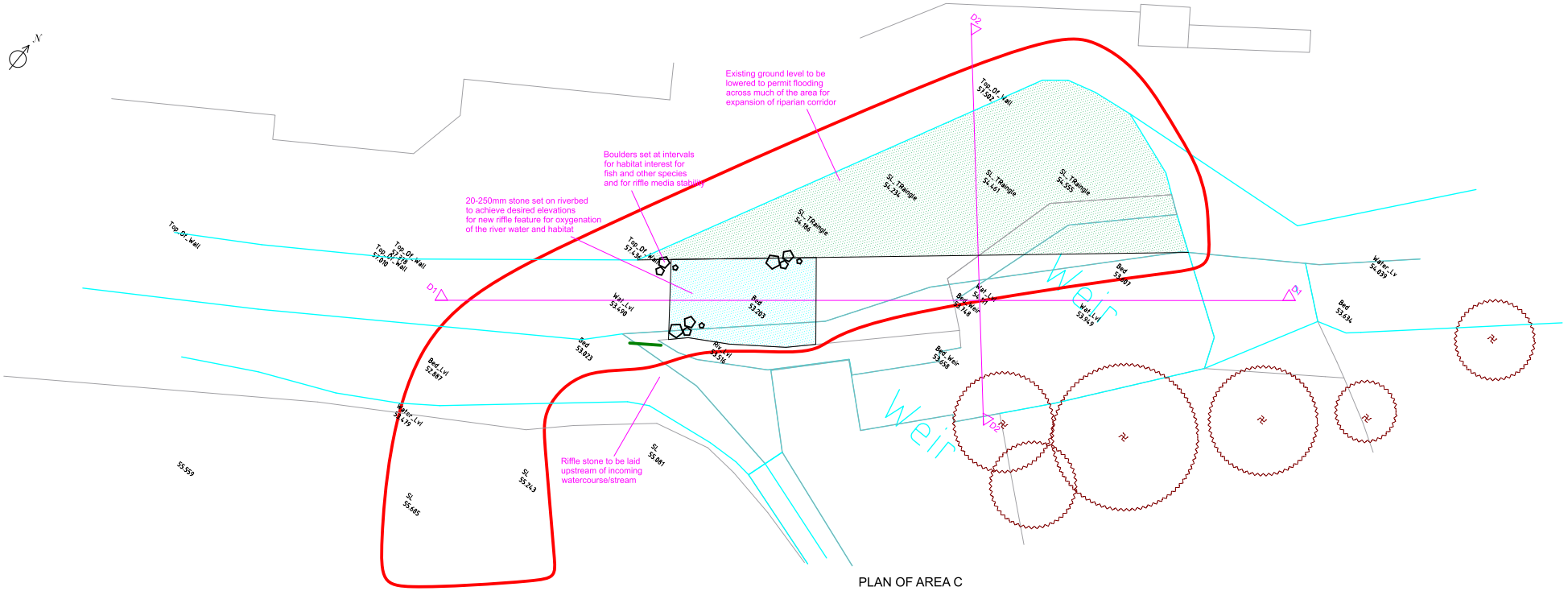

PLAN OF AREA C
AT OLD MILL POND, (MAIN ST. AND KILCRUTTIN)

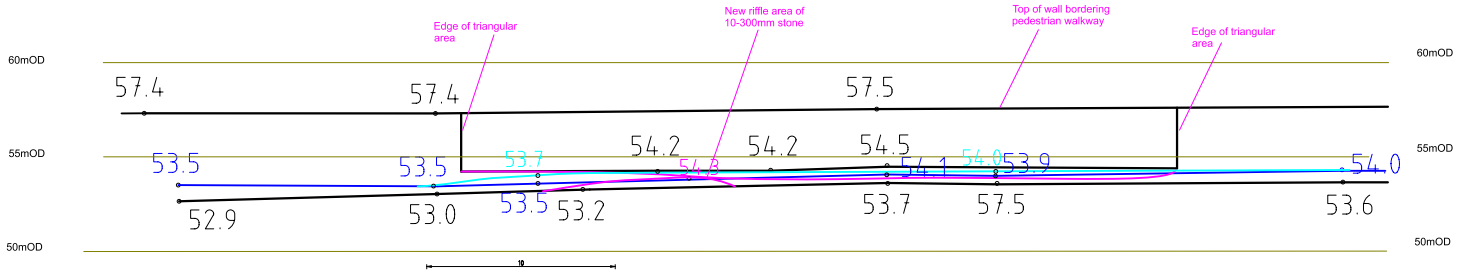

SECTION C1-C1

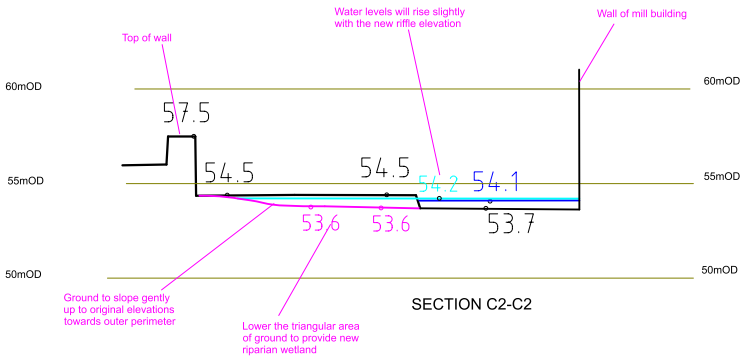

SECTION C2-C2

10

FH Wetland Systems Ltd.

38 Woodlawn, Lahinch Rd., Ennis, Co. Clare
www.wetlandsystems.ie
Tel. 065-6797355
e-mail: reede@wetlandsystems.ie

Client:
Offaly County Council, Áras an Chontae, Charleville Road, Tullamore, Co. Offaly.

Project:
Tullamore Living River Project.

Drawing:
Plan and Section Detail for Weir Riffle; Area C.

Drawn by:
Féidhlim Harty using background mapping from Offaly County Council.

scale:	date:	drwg. no.:
1:500@A0	14/01/20	08

Do not scale from drawing. All dimensions are in metres unless otherwise stated.
Use only in conjunction with accompanying notes.